


Precinct: 25GE01

Map is copyrighted by Utah County which makes no warranty for its accuracy.



Utah County Elections
100 East Center Street
Provo, UT 84606
(801) 851-8128

CreatedApril 2025



- CITY
- Genola
 - Payson
 - Santaquin

- Roads
- Unincorporated
 - Major
 - Minor

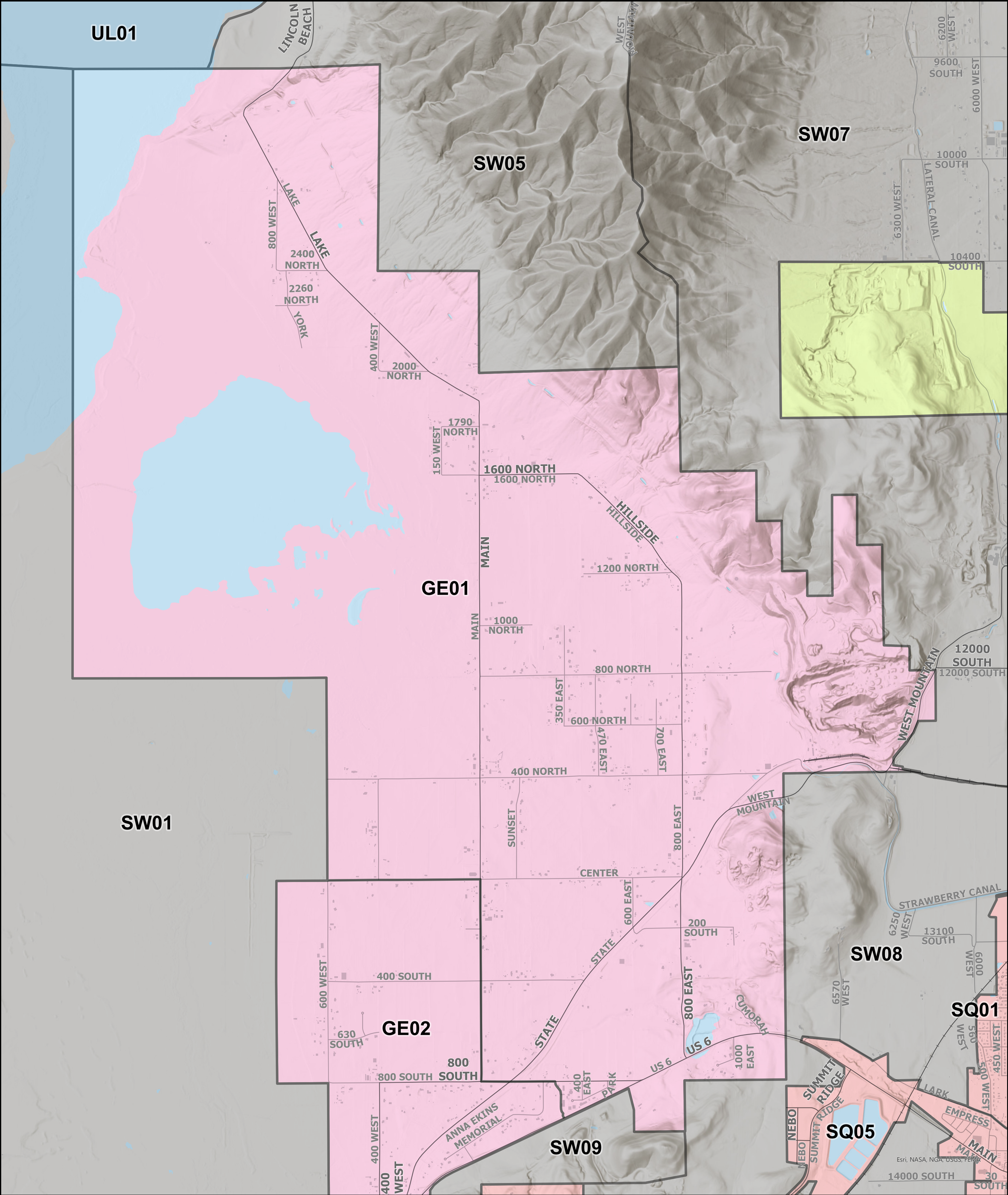
- Railroads

- Building Outlines
- Waterbodies

Precincts_DF

Precincts_DF

0 0.5 1 2 Miles



Precinct: 25GE02

Map is copyrighted by Utah County which makes no warranty for its accuracy.

The logo for the Utah County Clerk Elections Division. It features a stylized blue mountain range above the text "UTAH COUNTY CLERK" in blue and "ELECTIONS DIVISION" in red. The text is underlined.

Utah County Elections
100 East Center Street
Provo, UT 84606
(801) 851-8128

Created April 2025


Precinct: 25GE02

Map is copyrighted by Utah County which makes no warranty for its accuracy.


The logo for the Utah County Clerk Elections Division. It features a stylized blue mountain range above the text "UTAH COUNTY CLERK" in blue, which is underlined, and "ELECTIONS DIVISION" in red below it.

Utah County Elections
100 East Center Street
Provo, UT 84606
(801) 851-8128

Created April 2025



Precinct: 25GE02




UTAH COUNTY CLERK
ELECTIONS DIVISION

Map is copyrighted by Utah County which makes no warranty for its accuracy.

Utah County Elections
100 East Center Street
Provo, UT 84606
(801) 851-8128

Created April 2025

Precinct: 25GE02




UTAH COUNTY CLERK
ELECTIONS DIVISION

Map is copyrighted by Utah County which makes no warranty for its accuracy.

Utah County Elections
100 East Center Street
Provo, UT 84606
(801) 851-8128

Created April 2025



Legend

CITY

- Genola
- Santaquin
- Unincorporated

Roads

- Major
- Minor
- Railroads

Building Outlines

Waterbodies

Precincts_DF

Precincts_DF

0 0.33 0.65 1.3 Miles

Legend

CITY

- Genola
- Santaquin
- Unincorporated

Roads

- Major
- Minor
- Railroads

Building Outlines

Waterbodies

Precincts_DF

Precincts_DF

0 0.33 0.65 1.3 Miles

Legend

CITY

- Genola
- Santaquin
- Unincorporated

Roads

- Major
- Minor
- Railroads

Building Outlines

Waterbodies

Precincts_DF

Precincts_DF

0 0.33 0.65 1.3 Miles

Legend

CITY

- Genola
- Santaquin
- Unincorporated

Roads

- Major
- Minor
- Railroads

Building Outlines

Waterbodies

Precincts_DF

Precincts_DF

0 0.33 0.65 1.3 Miles

Legend

CITY

- Genola
- Santaquin
- Unincorporated

Roads

- Major
- Minor
- Railroads

Building Outlines

Waterbodies

Precincts_DF

Precincts_DF

0 0.33 0.65 1.3 Miles

Legend

CITY

- Genola
- Santaquin
- Unincorporated

Roads

- Major
- Minor
- Railroads

Building Outlines

Waterbodies

Precincts_DF

Precincts_DF

0 0.33 0.65 1.3 Miles

Legend

CITY

- Genola
- Santaquin
- Unincorporated

Roads

- Major
- Minor
- Railroads

Building Outlines

Waterbodies

Precincts_DF

Precincts_DF

0 0.33 0.65 1.3 Miles

Legend

CITY

- Genola
- Santaquin
- Unincorporated

Roads

- Major
- Minor
- Railroads

Building Outlines

Waterbodies

Precincts_DF

Precincts_DF

0 0.33 0.65 1.3 Miles

Legend

CITY

- Genola
- Santaquin
- Unincorporated

Roads

- Major
- Minor
- Railroads

Building Outlines

Waterbodies

Precincts_DF

Precincts_DF

0 0.33 0.65 1.3 Miles

Legend

CITY

- Genola
- Santaquin
- Unincorporated

Roads

- Major
- Minor
- Railroads

Building Outlines

Waterbodies

Precincts_DF

Precincts_DF

0 0.33 0.65 1.3 Miles

Legend

CITY

- Genola
- Santaquin
- Unincorporated

Roads

- Major
- Minor
- Railroads

Building Outlines

Waterbodies

Precincts_DF

Precincts_DF

0 0.33 0.65 1.3 Miles

Legend

CITY

- Genola
- Santaquin
- Unincorporated

Roads

- Major
- Minor
- Railroads

Building Outlines

Waterbodies

Precincts_DF

Precincts_DF

0 0.33 0.65 1.3 Miles

