


# Precinct: 25SR01

Map is copyrighted by Utah County which makes no warranty for its accuracy.



Utah County Elections  
100 East Center Street  
Provo, UT 84606  
(801) 851-8128

CreatedApril 2025



## Legend

### CITY

- Lehi
- Saratoga Springs

### Roads

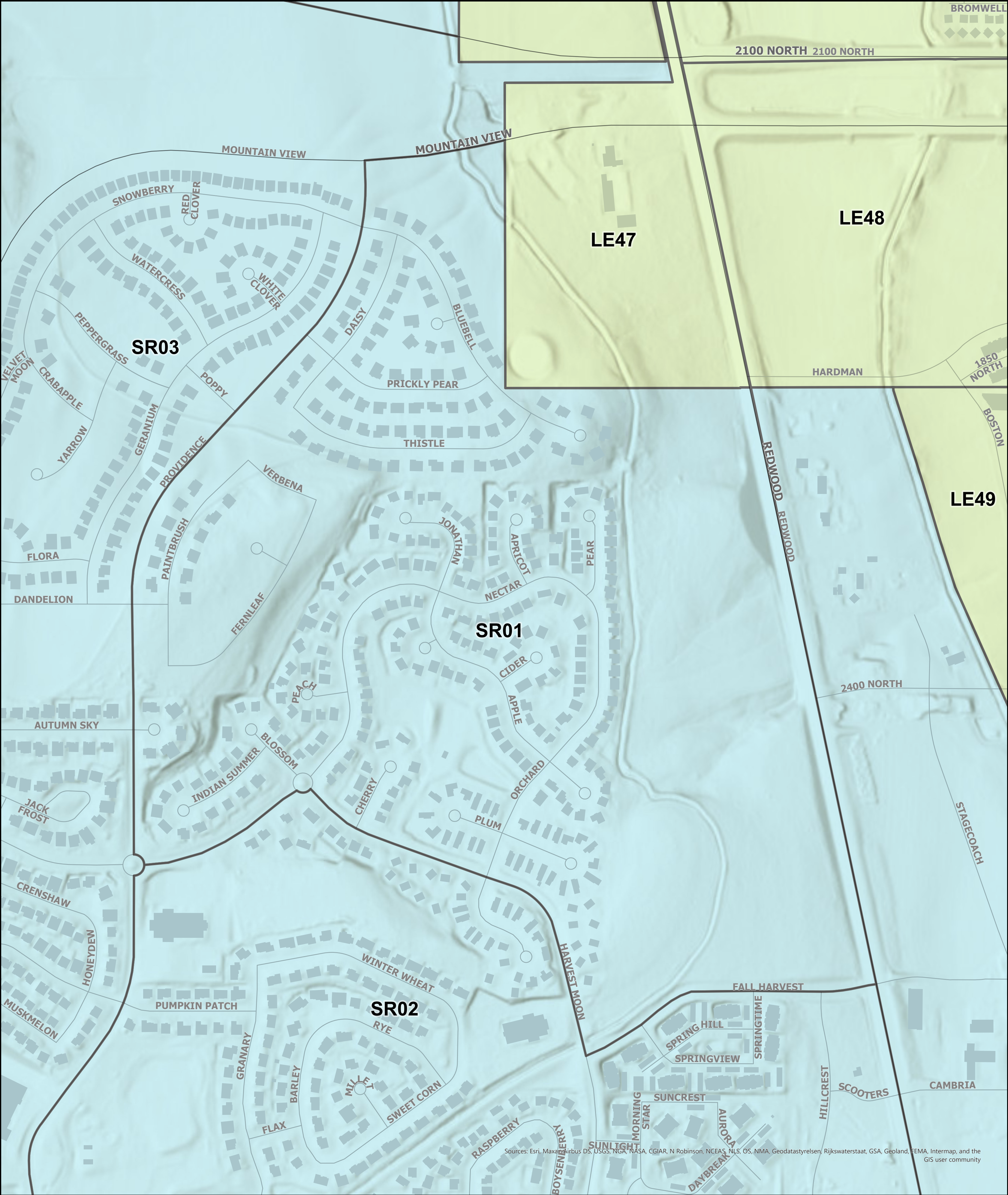
- Major
- Minor

Railroads

Building Outlines

Precincts\_DF  
Precincts\_DF


0 0.07 0.15 0.3 Miles



Sources: Esri, Maxar, Airbus DS, USGS, NGA, NASA, CGIAR, N Robinson, NCEAS, NLS, OS, NMA, Geodatastyrelsen, Rijkswaterstaat, GSA, Geoland, FEMA, Intermap, and the GIS user community



# Precinct: 25SR02



UTAH COUNTY CLERK  
ELECTIONS DIVISION

Map is copyrighted by Utah County which makes no warranty for its accuracy.

Utah County Elections  
100 East Center Street  
Provo, UT 84606  
(801) 851-8128

CreatedApril 2025

N

W

E

S

0

0.07

0.15

0.3 Miles

CITY

Lehi

Saratoga Springs

Roads

Major

Minor

Railroads

Building Outlines

Precincts\_DF

Precincts\_DF

The map displays Precinct 25SR02, which is shaded in light blue. It is bounded by SR01 to the north, SR03 to the west, and SR02 to the south. The map shows a dense network of residential streets, many of which are named after fruits and plants, such as Dandelion, Geranium, Paintbrush, Fernleaf, Peach, Blossom, Indian Summer, Cherry, Plum, Orchard, Apple, Cider, Nectar, Jonathan, Apricot, Pear, Verbena, Autumn Sky, Jack Frost, Crenshaw, Pumpkin Patch, Muskmelon, Honeydew, Providence, Granary, Barley, Flax, Winter Wheat, Rye, Sweet Corn, Strawberry, Blackberry, Boysenberry, Berry Patch, Sunlight, Morning Star, Aurora, Daybreak, Autumn, Harvest Village, Harvest Hills, Concord, Trellis, Rose Garden, Tea Rose, Floribunda, Rosebud, Cozy, Andrews, Parsley, Peppermint, Napa, Arbor, Tuscany, Crest, Ridge, Balsam, Western Hills, and Aspen Hills. The map also shows surrounding precincts: LE49 to the northeast, SR01 to the north, SR03 to the west, and SR02 to the south. The map includes a legend, a north arrow, and a scale bar.

Sources: Esri, Maxar, Airbus DS, USGS, NGA, NASA, CGIAR, N Robinson, NCEAS, NLS, OS, NMA, Geodatastyrelsen, Rijkswaterstaat, GSA, Geoland, FEMA, Intermap, and the GIS user community




# Precinct: 25SR03

Map is copyrighted by Utah County which makes no warranty for its accuracy.



Utah County Elections  
100 East Center Street  
Provo, UT 84606  
(801) 851-8128

CreatedApril 2025



CITY

Lehi

Saratoga Springs

Roads

Major

Minor

Legend

Railroads

Building Outlines

Waterbodies

Precincts\_DF

Precincts\_DF

0

0.15

0.3

0.6 Miles



Sources: Esri, Maxar, Airbus DS, USGS, NSA, NASA, CGIAR, N. Robinson, NCEAS, NLS, OS, NMA, Geodatastyrelsen, Rijkswaterstaat, GSA, Geoland, FEMA, Intermap, and the GIS user community












# Precinct: 25SR06

Map is copyrighted by Utah County which makes no warranty for its accuracy.



Utah County Elections  
100 East Center Street  
Provo, UT 84606  
(801) 851-8128

CreatedApril 2025



CITY  
Lehi  
Saratoga Springs

Roads  
Major  
Minor

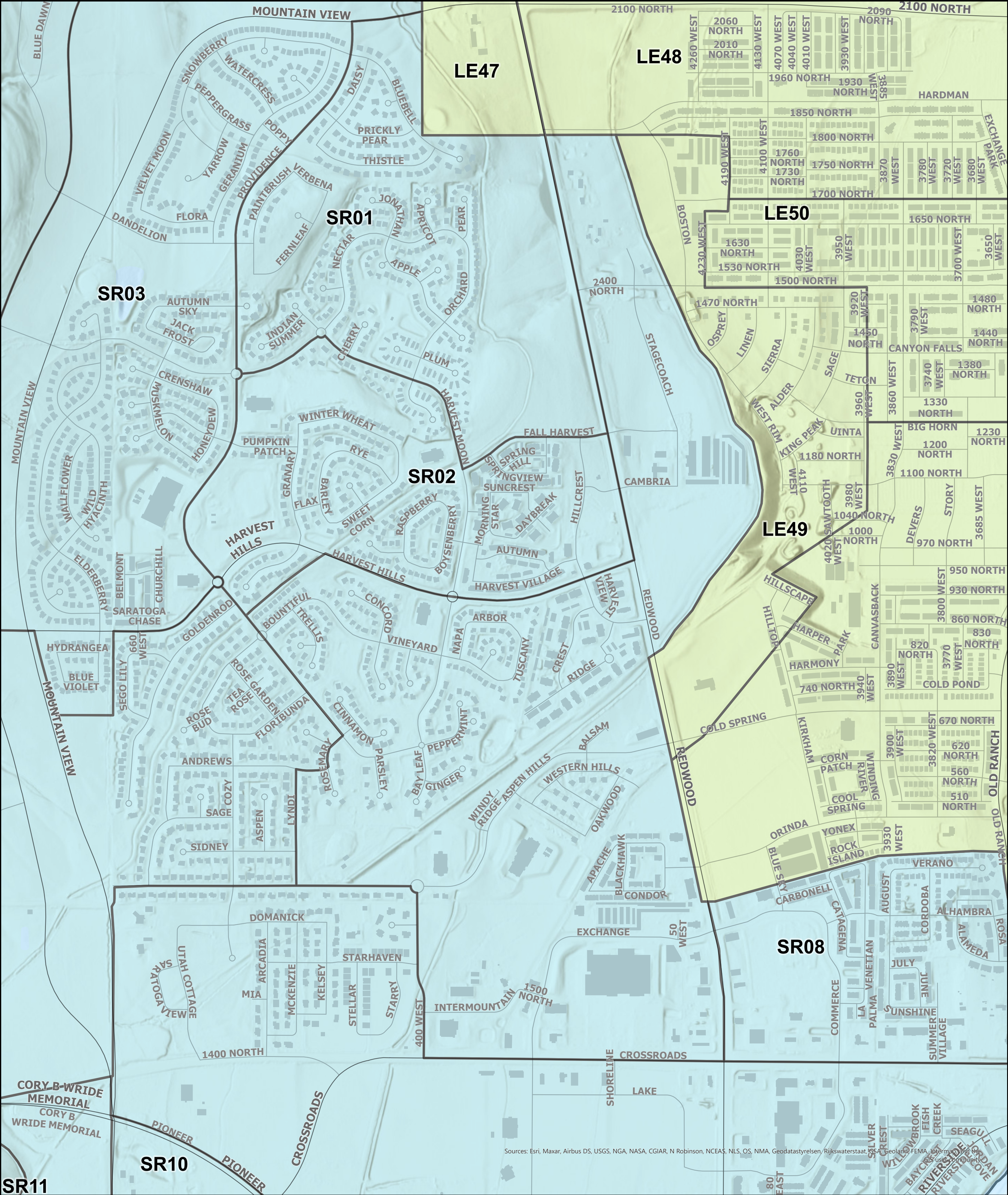
Legend

Railroads

Building Outlines  
Waterbodies

Precincts\_DF  
Precincts\_DF

0 0.17 0.35 0.7 Miles



Sources: Esri, Maxar, Airbus DS, USGS, NGA, NASA, CGIAR, N Robinson, NCEAS, NLS, OS, NMA, Geodatastyrelsen, Rijkswaterstaat, KSA, Geoland, FEMA, Intermap and the GIS user community




# Precinct: 25SR07

Map is copyrighted by Utah County which makes no warranty for its accuracy.



Utah County Elections  
100 East Center Street  
Provo, UT 84606  
(801) 851-8128

CreatedApril 2025



CITY  
Lehi  
Saratoga Springs

Roads  
Major  
Minor

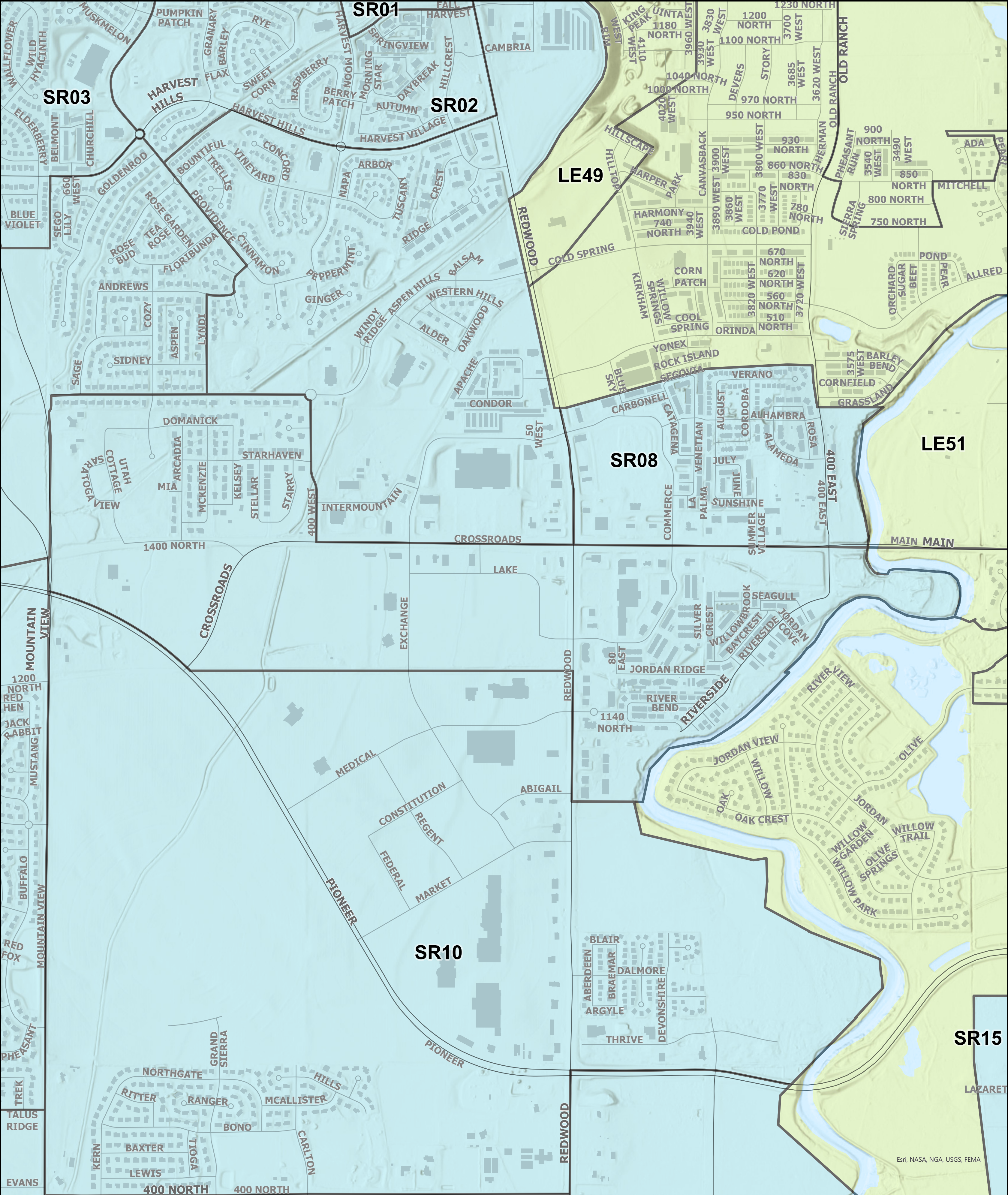
### Legend

Railroads

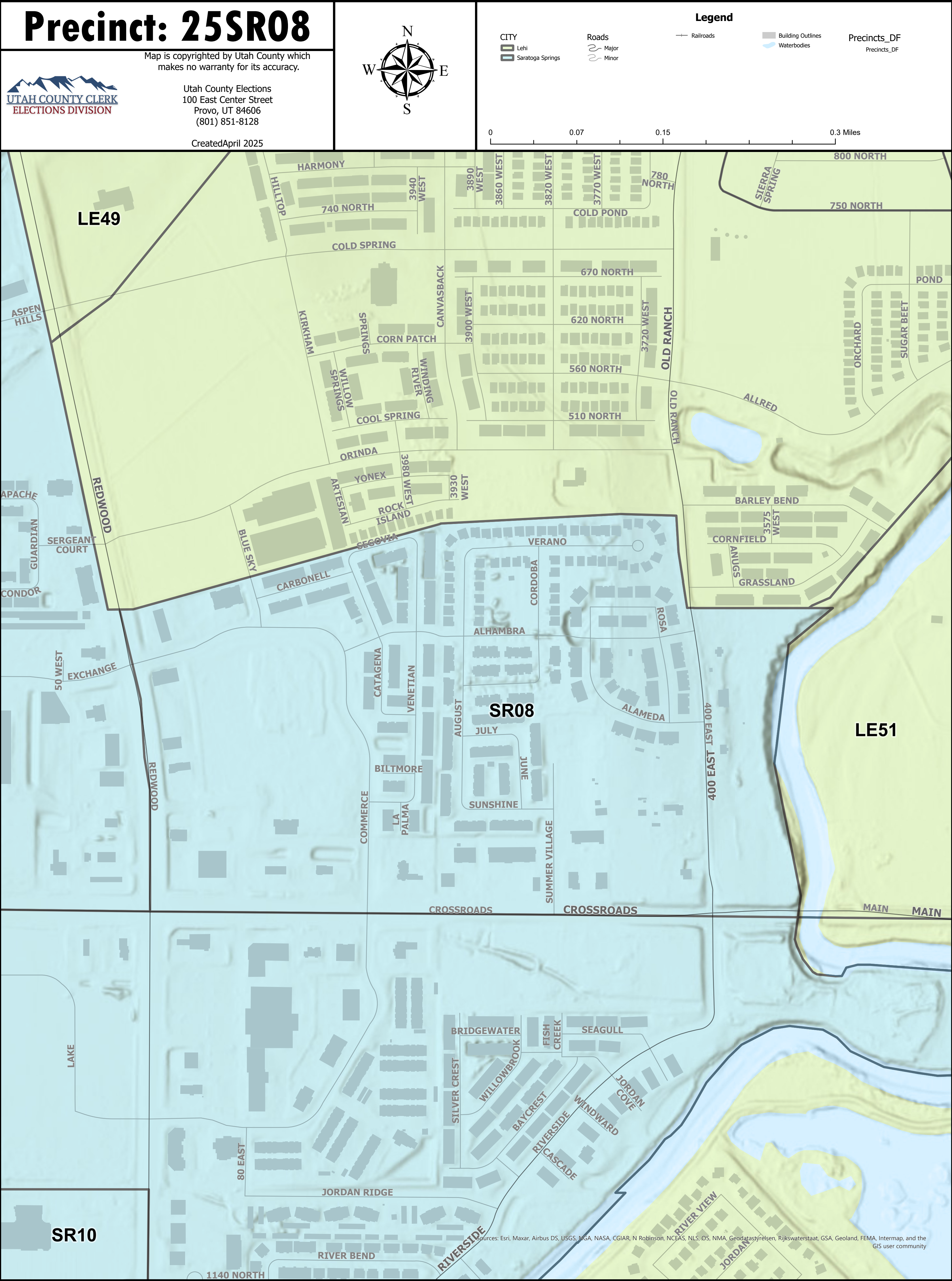
Building Outlines  
Waterbodies

Precincts\_DF  
Precincts\_DF

0 0.2 0.4 0.8 Miles









# Precinct: 25SR09

Map is copyrighted by Utah County which makes no warranty for its accuracy.

The logo for the Utah County Clerk Elections Division. It features a stylized blue mountain range above the text "UTAH COUNTY CLERK" in blue and "ELECTIONS DIVISION" in red. The text is underlined.

Utah County Elections  
100 East Center Street  
Provo, UT 84606  
(801) 851-8128

Created April 2025

# Precinct: 25SR09

Map is copyrighted by Utah County which makes no warranty for its accuracy.

The logo for the Utah County Clerk Elections Division. It features a stylized blue mountain range above the text "UTAH COUNTY CLERK" in blue and "ELECTIONS DIVISION" in red. The text is underlined.

Utah County Elections  
100 East Center Street  
Provo, UT 84606  
(801) 851-8128

Created April 2025



# Precinct: 25SR09

Map is copyrighted by Utah County which makes no warranty for its accuracy.

The logo for the Utah County Clerk Elections Division. It features a stylized blue mountain range above the text "UTAH COUNTY CLERK" in blue and "ELECTIONS DIVISION" in red. The text is underlined.

Utah County Elections  
100 East Center Street  
Provo, UT 84606  
(801) 851-8128

Created April 2025


# Precinct: 25SR09

Map is copyrighted by Utah County which makes no warranty for its accuracy.

The logo for the Utah County Clerk Elections Division. It features a stylized blue mountain range above the text "UTAH COUNTY CLERK" in blue and "ELECTIONS DIVISION" in red. The text is underlined.

Utah County Elections  
100 East Center Street  
Provo, UT 84606  
(801) 851-8128

Created April 2025



**Legend**

- CITY**
  - Saratoga Springs
- Roads**
  - Major
  - Minor
- Railroads**
- Building Outlines**
- Waterbodies**
- Precincts\_DF**
  - Precincts\_DF

0 0.1 0.2 0.4 Miles

**Legend**

- CITY**
  - Saratoga Springs
- Roads**
  - Major
  - Minor
- Railroads**
- Building Outlines**
- Waterbodies**
- Precincts\_DF**
  - Precincts\_DF

0 0.1 0.2 0.4 Miles

**Legend**

- CITY**
  - Saratoga Springs
- Roads**
  - Major
  - Minor
- Railroads**
- Building Outlines**
- Waterbodies**
- Precincts\_DF**
  - Precincts\_DF

0 0.1 0.2 0.4 Miles

**Legend**

- CITY**
  - Saratoga Springs
- Roads**
  - Major
  - Minor
- Railroads**
- Building Outlines**
- Waterbodies**
- Precincts\_DF**
  - Precincts\_DF

0 0.1 0.2 0.4 Miles

**Legend**

- CITY**
  - Saratoga Springs
- Roads**
  - Major
  - Minor
- Railroads**
- Building Outlines**
- Waterbodies**
- Precincts\_DF**
  - Precincts\_DF

0 0.1 0.2 0.4 Miles

**Legend**

- CITY**: Saratoga Springs
- Roads**: Major, Minor
- Railroads**
- Building Outlines**
- Waterbodies**
- Precincts\_DF**: Precincts\_DF

0 0.1 0.2 0.4 Miles

**Legend**

- CITY**: Saratoga Springs
- Roads**: Major, Minor
- Railroads**
- Building Outlines**
- Waterbodies**
- Precincts\_DF**: Precincts\_DF

0 0.1 0.2 0.4 Miles

**Legend**

- CITY**
  - Saratoga Springs
- Roads**
  - Major
  - Minor
- Railroads**
- Building Outlines**
- Waterbodies**
- Precincts\_DF**
  - Precincts\_DF

0 0.1 0.2 0.4 Miles

**Legend**

- CITY**
  - Saratoga Springs
- Roads**
  - Major
  - Minor
- Railroads**
- Building Outlines**
- Waterbodies**
- Precincts\_DF**
  - Precincts\_DF

0 0.1 0.2 0.4 Miles



Sources: Esri, Maxar, Airbus DS, USGS, NGA, NASA, CGIAR, N Robinson, NCEAS, NLS, OS, NMA, Geodatas, Vrije Universiteit, Rijkswaterstaat, GSA, Geoland, FEMA, Intermap, and the GIS user community




# Precinct: 25SR10

Map is copyrighted by Utah County which makes no warranty for its accuracy.



Utah County Elections  
100 East Center Street  
Provo, UT 84606  
(801) 851-8128

CreatedApril 2025



CITY  
Lehi  
Saratoga Springs

Roads  
Major  
Minor

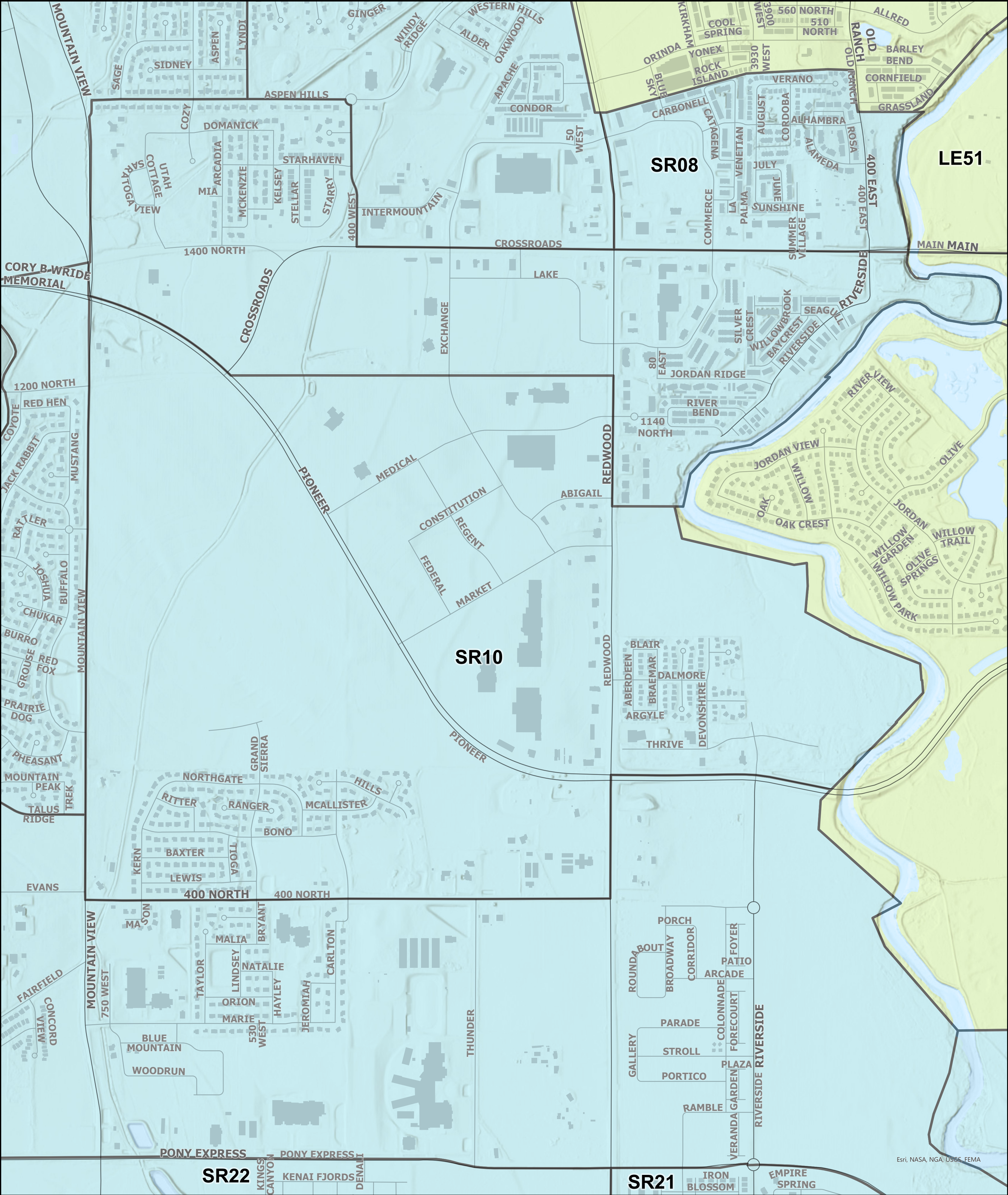
### Legend

Railroads

Building Outlines  
Waterbodies

Precincts\_DF  
Precincts\_DF

0 0.2 0.4 0.8 Miles





# Precinct: 25SR11

Map is copyrighted by Utah County which  
makes no warranty for its accuracy.

The logo for the Utah County Clerk Elections Division. It features a stylized blue mountain range above the text "UTAH COUNTY CLERK" in blue and "ELECTIONS DIVISION" in red. The text is underlined.

Utah County Elections  
100 East Center Street  
Provo, UT 84606  
(801) 851-8128

Created April 2025

# Precinct: 25SR11

Map is copyrighted by Utah County which makes no warranty for its accuracy.

The logo for the Utah County Elections Division. It features a stylized blue mountain range above the text "UTAH COUNTY CLERK" in blue and "ELECTIONS DIVISION" in red.

Utah County Elections  
100 East Center Street  
Provo, UT 84606  
(801) 851-8128

Created April 2025



# Precinct: 25SR11

Map is copyrighted by Utah County which makes no warranty for its accuracy.

The logo for the Utah County Elections Division. It features a stylized blue mountain range above the text "UTAH COUNTY CLERK" in blue and "ELECTIONS DIVISION" in red.

Utah County Elections  
100 East Center Street  
Provo, UT 84606  
(801) 851-8128

Created April 2025


# Precinct: 25SR11

Map is copyrighted by Utah County which makes no warranty for its accuracy.

The logo for the Utah County Elections Division. It features a stylized blue mountain range above the text "UTAH COUNTY CLERK" in blue and "ELECTIONS DIVISION" in red.

Utah County Elections  
100 East Center Street  
Provo, UT 84606  
(801) 851-8128

Created April 2025



**Legend**

**CITY**

- Eagle Mountain
- Saratoga Springs

**Roads**

- Major
- Minor

**Railroads**

**Building Outlines**

**Waterbodies**

**Precincts\_DF**

Precincts\_DF

0 0.17 0.35 0.7 Miles

**Legend**

**CITY**

- Eagle Mountain
- Saratoga Springs

**Roads**

- Major
- Minor

**Railroads**

**Building Outlines**

**Waterbodies**

**Precincts\_DF**

Precincts\_DF

0 0.17 0.35 0.7 Miles

**Legend**

**CITY**

- Eagle Mountain
- Saratoga Springs

**Roads**

- Major
- Minor

**Railroads**

**Building Outlines**

**Waterbodies**

**Precincts\_DF**

Precincts\_DF

0 0.17 0.35 0.7 Miles

**Legend**

**CITY**

- Eagle Mountain
- Saratoga Springs

**Roads**

- Major
- Minor

**Railroads**

**Building Outlines**

**Waterbodies**

**Precincts\_DF**

Precincts\_DF

0 0.17 0.35 0.7 Miles

**Legend**

**CITY**

- Eagle Mountain
- Saratoga Springs

**Roads**

- Major
- Minor

**Railroads**

**Building Outlines**

**Waterbodies**

**Precincts\_DF**

Precincts\_DF

0 0.17 0.35 0.7 Miles

**Legend**

**CITY**

- Eagle Mountain
- Saratoga Springs

**Roads**

- Major
- Minor

**Railroads**

**Building Outlines**

**Waterbodies**

**Precincts\_DF**

Precincts\_DF

0 0.17 0.35 0.7 Miles

**Legend**

**CITY**

- Eagle Mountain
- Saratoga Springs

**Roads**

- Major
- Minor

**Railroads**

**Building Outlines**

**Waterbodies**

**Precincts\_DF**

Precincts\_DF

0 0.17 0.35 0.7 Miles

**Legend**

**CITY**

- Eagle Mountain
- Saratoga Springs

**Roads**

- Major
- Minor

**Railroads**

**Building Outlines**

**Waterbodies**

**Precincts\_DF**

Precincts\_DF

0 0.17 0.35 0.7 Miles

**Legend**

- CITY**
  - Eagle Mountain
  - Saratoga Springs
- Roads**
  - Major
  - Minor
- Railroads**
- Building Outlines**
- Waterbodies**
- Precincts\_DF**

0 0.17 0.35 0.7 Miles

**Legend**

- CITY**
  - Eagle Mountain
  - Saratoga Springs
- Roads**
  - Major
  - Minor
- Railroads**
- Building Outlines**
- Waterbodies**
- Precincts\_DF**

0 0.17 0.35 0.7 Miles

**Legend**

**CITY**

- Eagle Mountain
- Saratoga Springs

**Roads**

- Major
- Minor

**Railroads**

**Building Outlines**

**Waterbodies**

**Precincts\_DF**

Precincts\_DF

0 0.17 0.35 0.7 Miles

**Legend**

- CITY**
  - Eagle Mountain
  - Saratoga Springs
- Roads**
  - Major
  - Minor
- Railroads**
- Building Outlines**
- Waterbodies**
- Precincts\_DF**

0 0.17 0.35 0.7 Miles

**Legend**

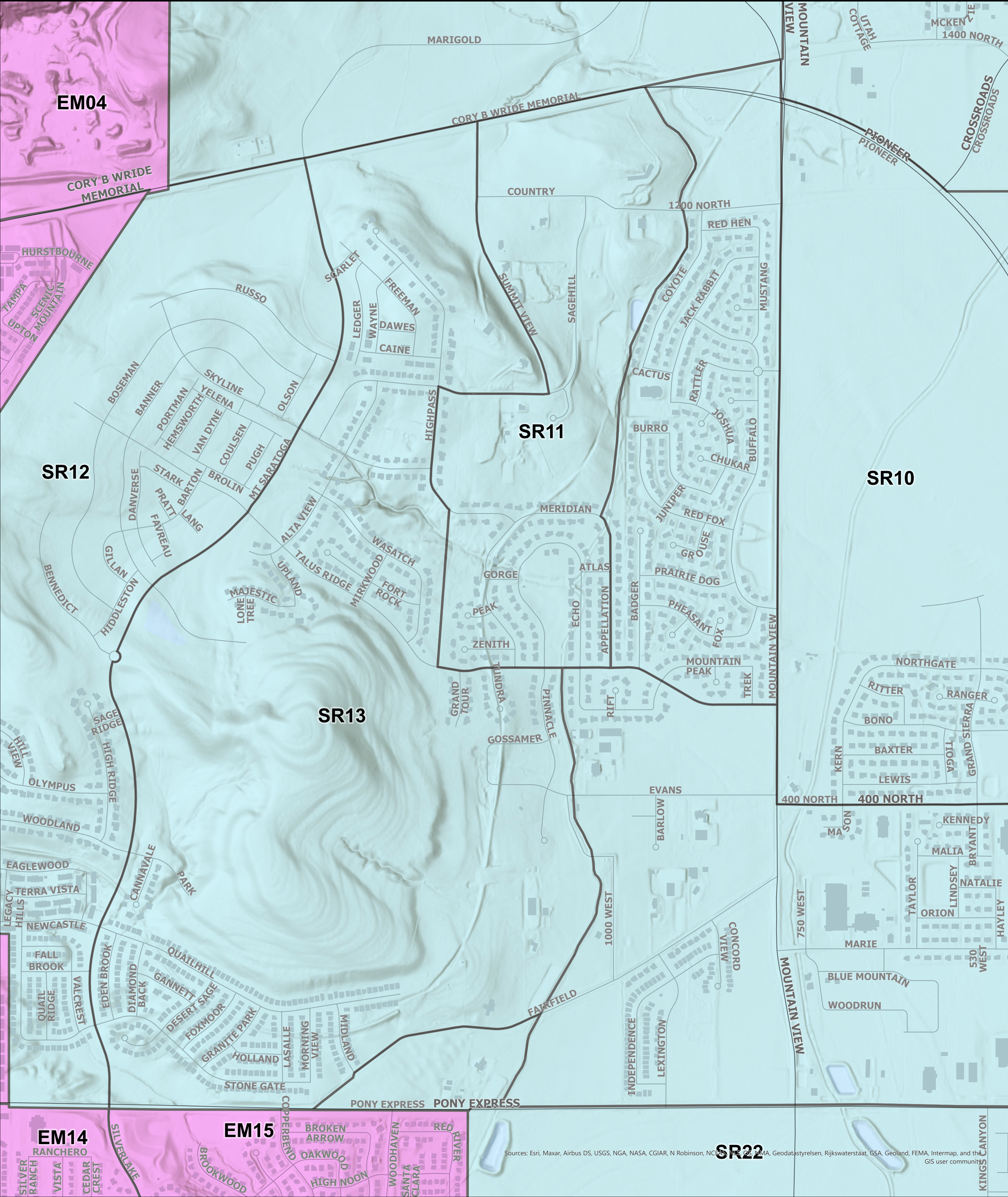
- CITY**
  - Eagle Mountain
  - Saratoga Springs
- Roads**
  - Major
  - Minor
- Railroads**
- Building Outlines**
- Waterbodies**
- Precincts\_DF**

0 0.17 0.35 0.7 Miles

**Legend**

- CITY**
  - Eagle Mountain
  - Saratoga Springs
- Roads**
  - Major
  - Minor
- Railroads**
- Building Outlines**
- Waterbodies**
- Precincts\_DF**

0 0.17 0.35 0.7 Miles






# Precinct: 25SR12

Map is copyrighted by Utah County which makes no warranty for its accuracy.



Utah County Elections  
100 East Center Street  
Provo, UT 84606  
(801) 851-8128

CreatedApril 2025



CITY  
Eagle Mountain  
Saratoga Springs

Roads  
Major  
Minor

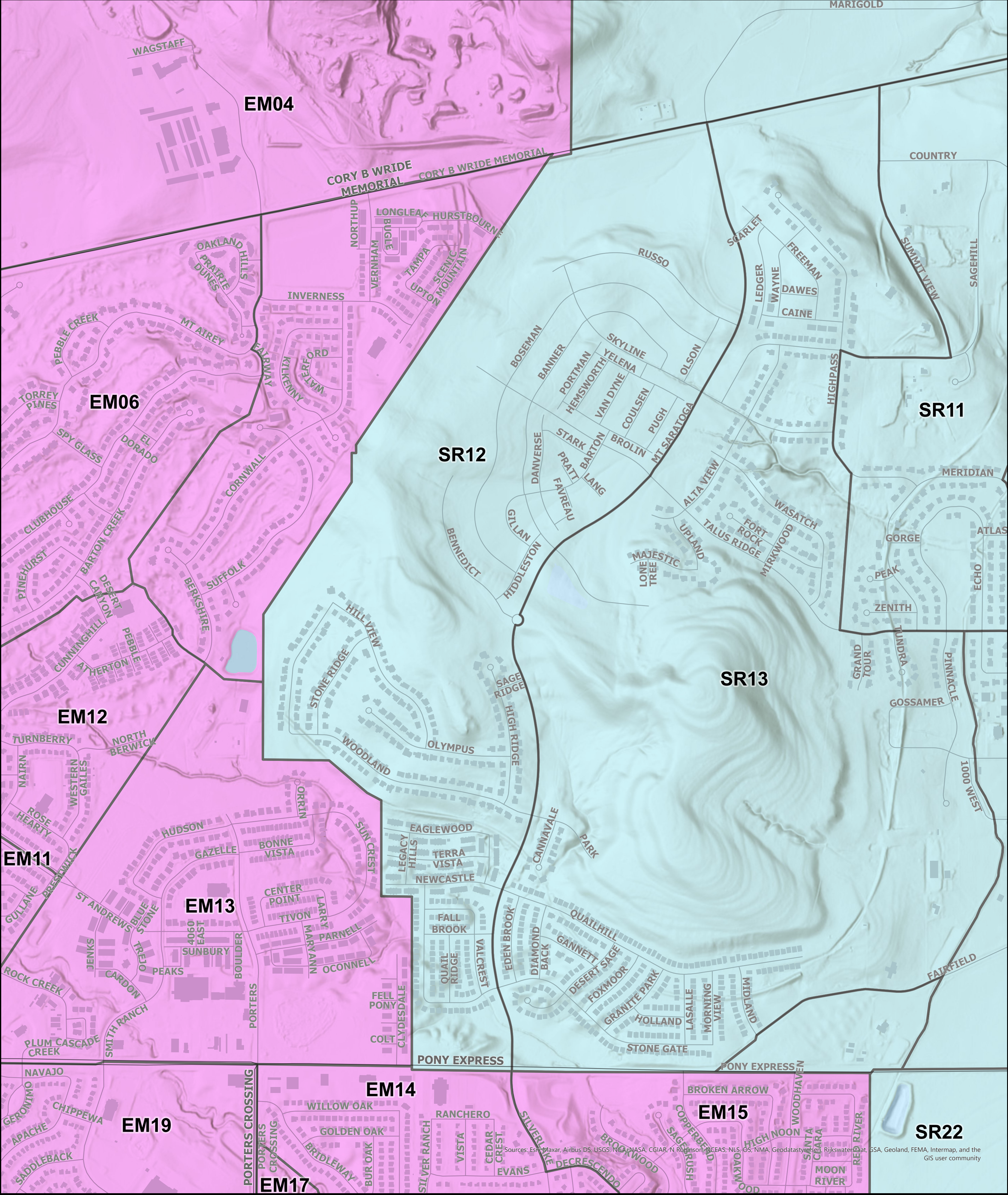
### Legend

Railroads

Building Outlines  
Waterbodies

Precincts\_DF  
Precincts\_DF

0 0.17 0.35 0.7 Miles



Sources: Esri, Maxar, Airbus DS, USGS, NOAA, NASA, CGIAR, N. Robinson, NCEAS, NLS, OS, NIMA, Geodatastyrelsen, Rijkswaterstaat, GSA, Geoland, FEMA, Intermap, and the GIS user community



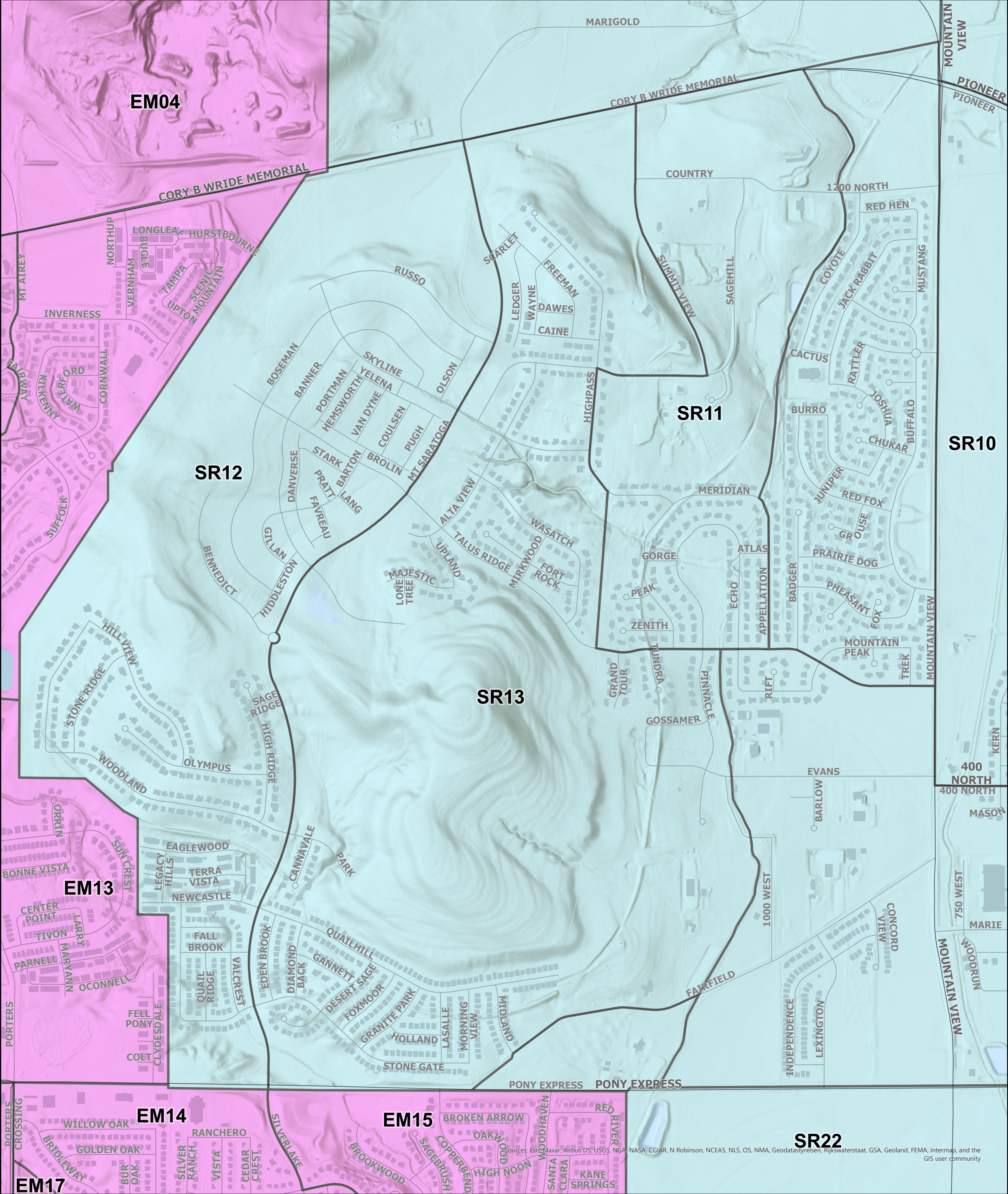
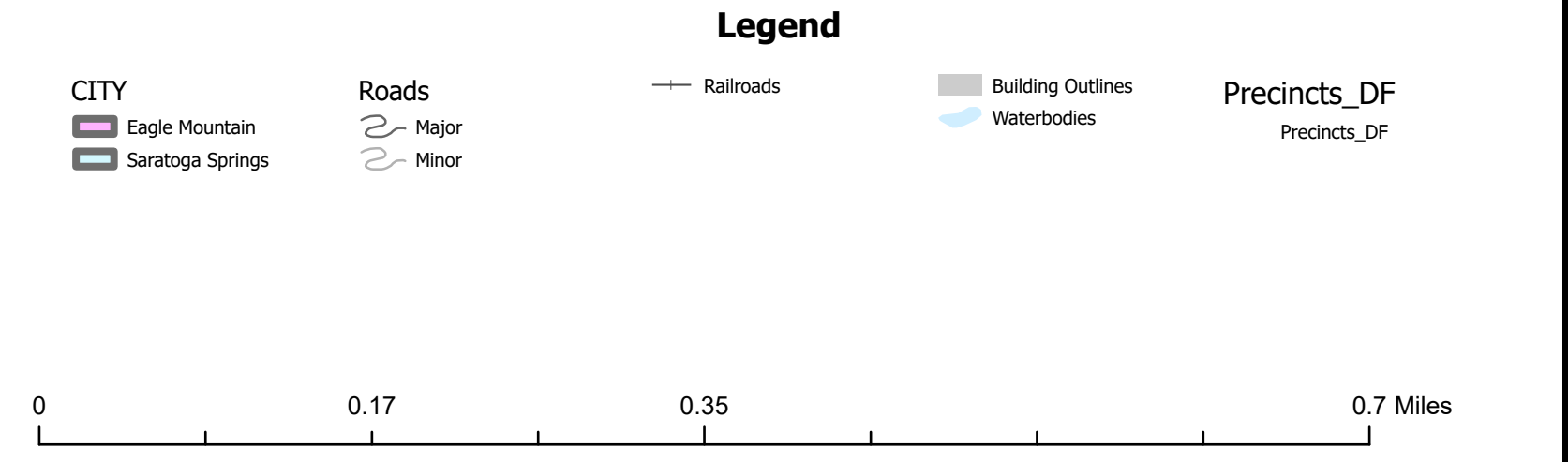

# Precinct: 25SR13

Map is copyrighted by Utah County which makes no warranty for its accuracy.



Utah County Elections  
100 East Center Street  
Provo, UT 84606  
(801) 851-8128

CreatedApril 2025



Sources: Esri, Maxar, Airbus DS, USGS, NOAA, NASA, CGIAR, N Robinson, NCEAS, NLS, OS, NMA, Geodatastyrelsen, Rijkswaterstaat, GSA, Geoland, FEMA, Intermap, and the GIS user community



# Precinct: 25SR14

---

Map is copyrighted by Utah County which makes no warranty for its accuracy.



UTAH COUNTY CLERK  
ELECTIONS DIVISION

Utah County Elections  
100 East Center Street  
Provo, UT 84606  
(801) 851-8128

Created April 2025

# Precinct: 25SR14

---

Map is copyrighted by Utah County which makes no warranty for its accuracy.



UTAH COUNTY CLERK  
ELECTIONS DIVISION

Utah County Elections  
100 East Center Street  
Provo, UT 84606  
(801) 851-8128

Created April 2025



# Precinct: 25SR14

---

Map is copyrighted by Utah County which makes no warranty for its accuracy.



UTAH COUNTY CLERK  
ELECTIONS DIVISION

Utah County Elections  
100 East Center Street  
Provo, UT 84606  
(801) 851-8128

Created April 2025

# Precinct: 25SR14

---


Map is copyrighted by Utah County which makes no warranty for its accuracy.



UTAH COUNTY CLERK  
ELECTIONS DIVISION

Utah County Elections  
100 East Center Street  
Provo, UT 84606  
(801) 851-8128

Created April 2025



**Legend**

**CITY**

- Eagle Mountain
- Lehi
- Saratoga Springs

**Roads**

- Unincorporated
- Major
- Minor

**Other Features**

- Railroads
- Building Outlines
- Waterbodies

**Precincts\_DF**

Precincts\_DF

0 0.3 0.6 1.2 Miles

**Legend**

**CITY**

- Eagle Mountain
- Lehi
- Saratoga Springs

**Roads**

- Unincorporated
- Major
- Minor

**Other Features**

- Railroads
- Building Outlines
- Waterbodies

**Precincts\_DF**

Precincts\_DF

0 0.3 0.6 1.2 Miles

**Legend**

**CITY**

- Eagle Mountain
- Lehi
- Saratoga Springs

**Roads**

- Unincorporated
- Major
- Minor

**Other Features**

- Railroads
- Building Outlines
- Waterbodies

**Precincts\_DF**

Precincts\_DF

0 0.3 0.6 1.2 Miles

**Legend**

**CITY**

- Eagle Mountain
- Lehi
- Saratoga Springs

**Roads**

- Unincorporated
- Major
- Minor

**Other Features**

- Railroads
- Building Outlines
- Waterbodies

**Precincts\_DF**

Precincts\_DF

0 0.3 0.6 1.2 Miles

**Legend**

**CITY**

- Eagle Mountain
- Lehi
- Saratoga Springs

**Roads**

- Unincorporated
- Major
- Minor

**Other Features**

- Railroads
- Building Outlines
- Waterbodies

**Precincts\_DF**

Precincts\_DF

0 0.3 0.6 1.2 Miles

**Legend**

**CITY**

- Eagle Mountain
- Lehi
- Saratoga Springs

**Roads**

- Unincorporated
- Major
- Minor

**Other Features**

- Railroads
- Building Outlines
- Waterbodies

**Precincts\_DF**

Precincts\_DF

0 0.3 0.6 1.2 Miles

**Legend**

**CITY**

- Eagle Mountain
- Lehi
- Saratoga Springs

**Roads**

- Unincorporated
- Major
- Minor

**Other Features**

- Railroads
- Building Outlines
- Waterbodies

**Precincts\_DF**

Precincts\_DF

0 0.3 0.6 1.2 Miles

**Legend**

**CITY**

- Eagle Mountain
- Lehi
- Saratoga Springs

**Roads**

- Unincorporated
- Major
- Minor

**Other Features**

- Railroads
- Building Outlines
- Waterbodies

**Precincts\_DF**

Precincts\_DF

0 0.3 0.6 1.2 Miles

**Legend**

**CITY**

- Eagle Mountain
- Lehi
- Saratoga Springs

**Roads**

- Unincorporated
- Major
- Minor

**Other Features**

- Railroads
- Building Outlines
- Waterbodies

**Precincts\_DF**

Precincts\_DF

0 0.3 0.6 1.2 Miles

**Legend**

**CITY**

- Eagle Mountain
- Lehi
- Saratoga Springs

**Roads**

- Unincorporated
- Major
- Minor

**Other Features**

- Railroads
- Building Outlines
- Waterbodies

**Precincts\_DF**

Precincts\_DF

0 0.3 0.6 1.2 Miles

**Legend**

**CITY**

- Eagle Mountain
- Lehi
- Saratoga Springs

**Roads**

- Unincorporated
- Major
- Minor

**Other Features**

- Railroads
- Building Outlines
- Waterbodies

**Precincts\_DF**

Precincts\_DF

0 0.3 0.6 1.2 Miles

**Legend**

**CITY**

- Eagle Mountain
- Lehi
- Saratoga Springs

**Roads**

- Unincorporated
- Major
- Minor

**Other Features**

- Railroads
- Building Outlines
- Waterbodies

**Precincts\_DF**

Precincts\_DF

0 0.3 0.6 1.2 Miles

**Legend**

**CITY**

- Eagle Mountain
- Lehi
- Saratoga Springs

**Roads**

- Unincorporated
- Major
- Minor

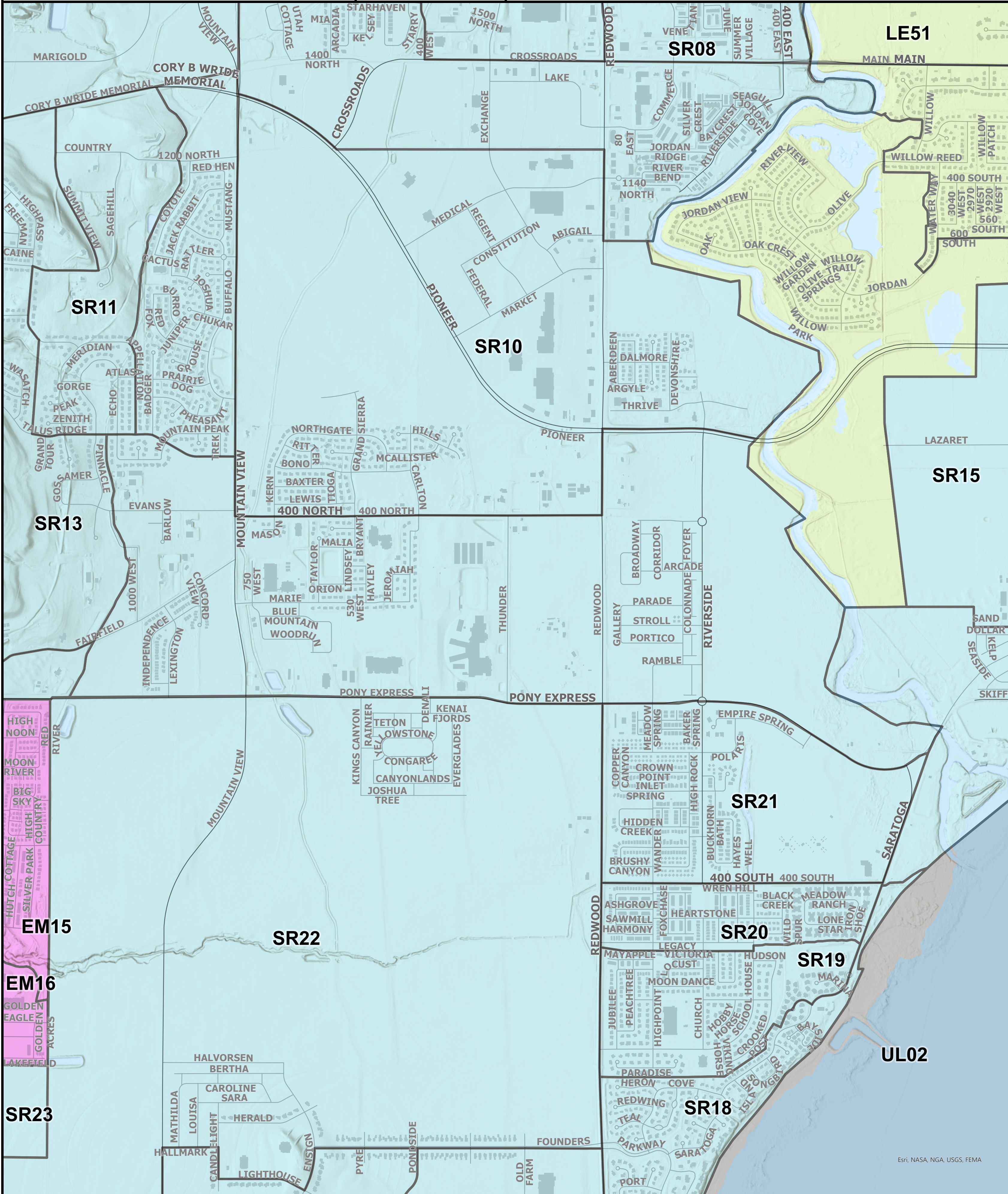
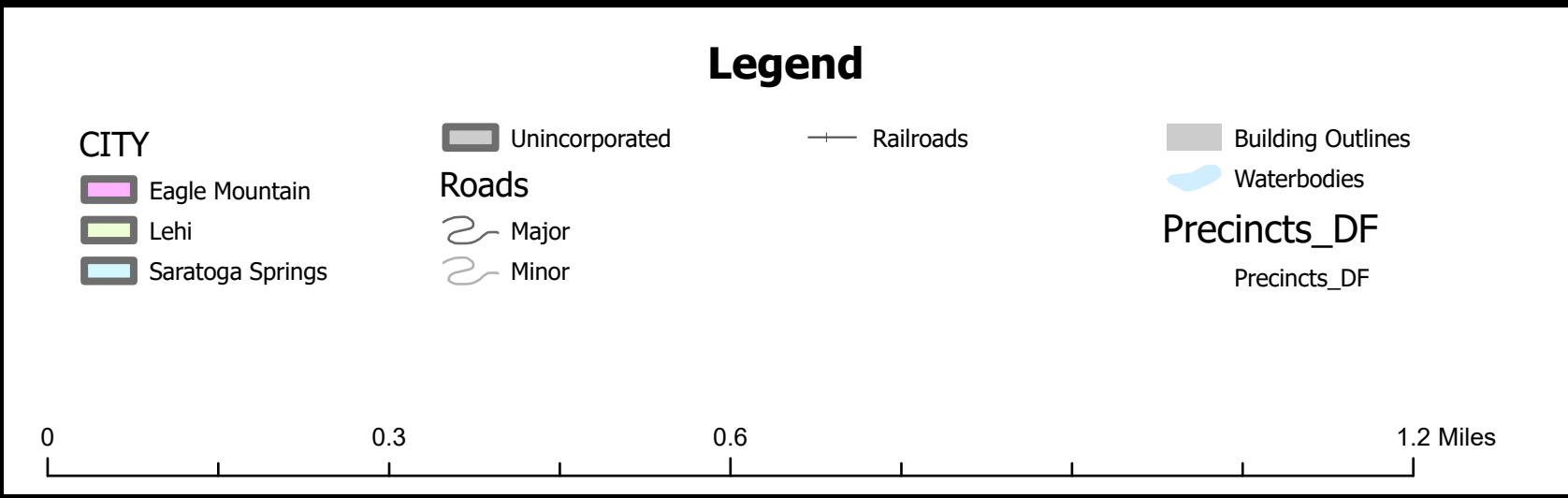
**Other Features**

- Railroads
- Building Outlines
- Waterbodies

**Precincts\_DF**

Precincts\_DF

0 0.3 0.6 1.2 Miles






# Precinct: 25SR15

Map is copyrighted by Utah County which makes no warranty for its accuracy.



Utah County Elections  
100 East Center Street  
Provo, UT 84606  
(801) 851-8128

CreatedApril 2025



## Legend

- CITY

Lehi

Saratoga Springs

Unincorporated
- Roads

Major

Minor

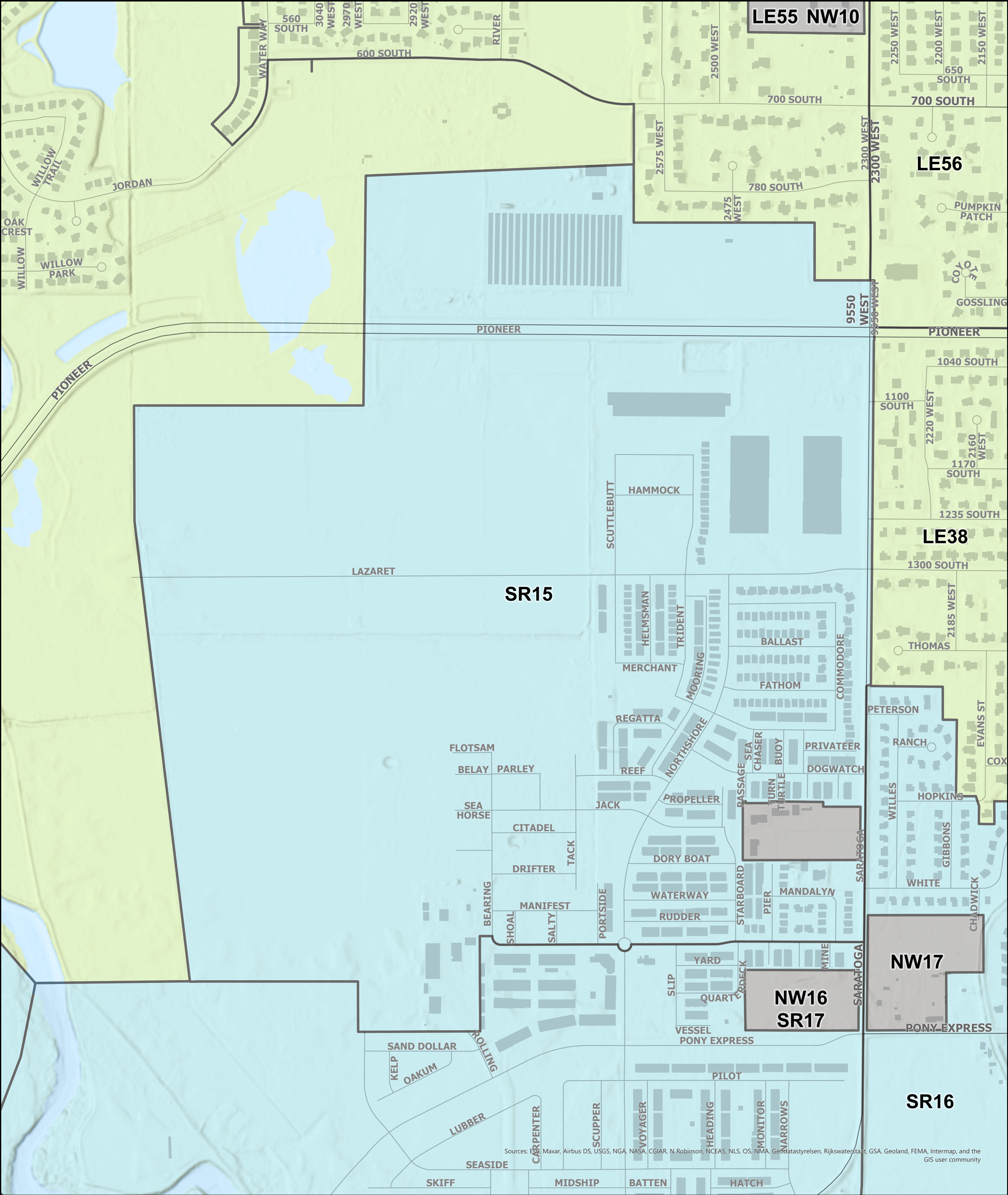
Railroads
- Building Outlines

Waterbodies

Precincts\_DF

Precincts\_DF

00.10.20.4 Miles



Sources: Esri, Maxar, Airbus DS, USGS, NGA, NASA, CGIAR, N Robinson, NCEAS, NLS, OS, NMA, Geodatastyrelsen, Rijkswaterstaat, GSA, Geoland, FEMA, Intermap, and the GIS user community



# Precinct: 25SR16

---

# Precinct: 25SR16

---



# Precinct: 25SR16

---

Map is copyrighted by Utah County which makes no warranty for its accuracy.




UTAH COUNTY CLERK  
ELECTIONS DIVISION

Utah County Elections  
100 East Center Street  
Provo, UT 84606  
(801) 851-8128

Created April 2025

# Precinct: 25SR16

---



**Legend**

**CITY**

- Lehi
- Saratoga Springs
- Unincorporated

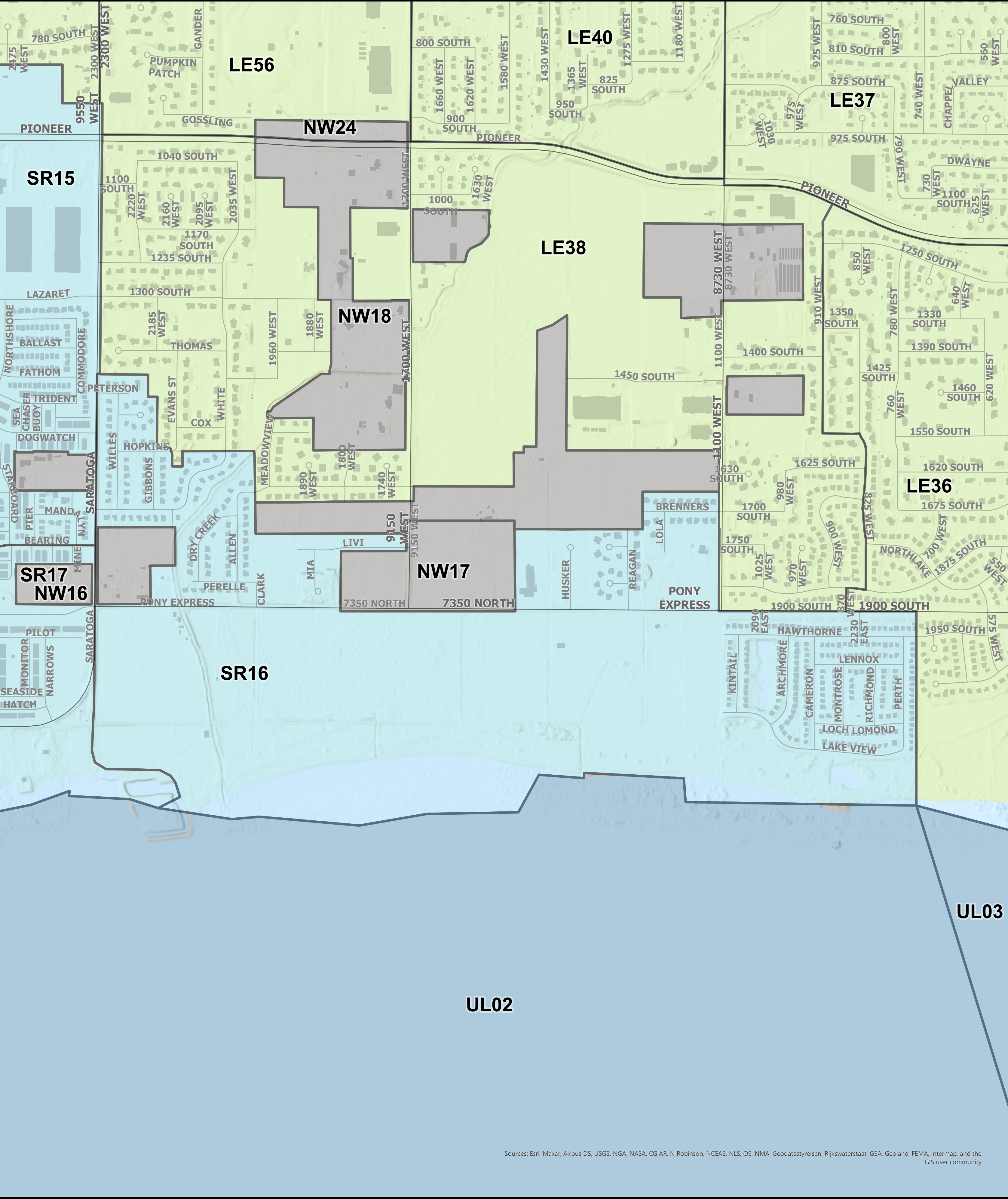
**Roads**

- Major
- Minor
- Railroads

**Precincts\_DF**

- Building Outlines
- Waterbodies

0 0.17 0.35 0.7 Miles



Sources: Esri, Maxar, Airbus DS, USGS, NGA, NASA, CGIAR, N Robinson, NCEAS, NLS, OS, NMA, Geodatastyrelsen, Rijkswaterstaat, GSA, Geoland, FEMA, Intermap, and the GIS user community




# Precinct: 25SR17

Map is copyrighted by Utah County which makes no warranty for its accuracy.



Utah County Elections  
100 East Center Street  
Provo, UT 84606  
(801) 851-8128

CreatedApril 2025



## Legend

- CITY

  - Lehi
  - Saratoga Springs
  - Unincorporated
- Roads

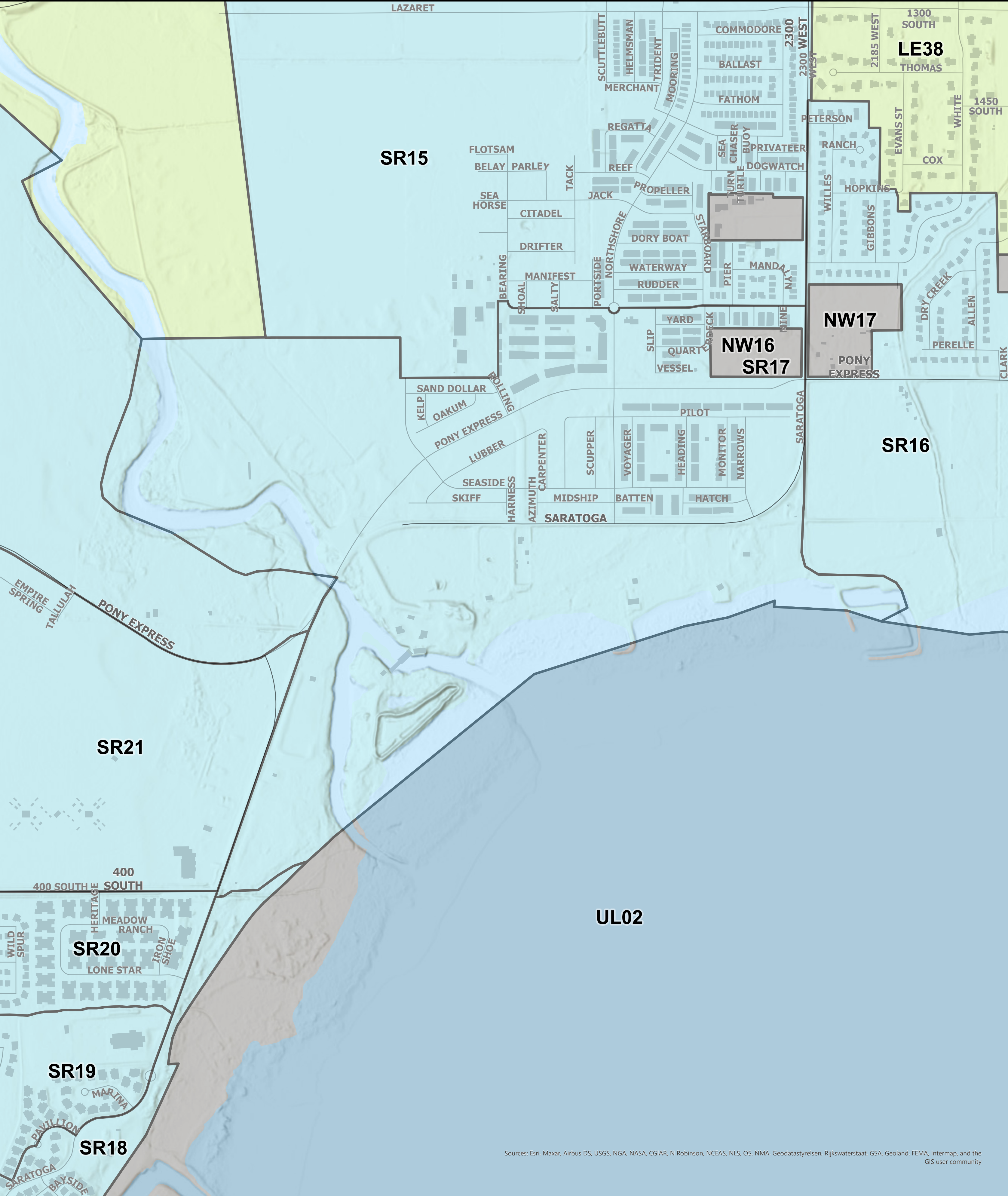
  - Major
  - Minor
  - Railroads
- Building Outlines

Waterbodies

Precincts\_DF

Precincts\_DF

00.150.30.6 Miles





# Precinct: 25SR18

Map is copyrighted by Utah County which makes no warranty for its accuracy.

The logo for the Utah County Clerk Elections Division. It features a stylized blue mountain range above the text "UTAH COUNTY CLERK" in blue and "ELECTIONS DIVISION" in red. The text is underlined.

Utah County Elections  
100 East Center Street  
Provo, UT 84606  
(801) 851-8128

Created April 2025

# Precinct: 25SR18

Map is copyrighted by Utah County which makes no warranty for its accuracy.

The logo for the Utah County Clerk Elections Division. It features a stylized blue mountain range above the text "UTAH COUNTY CLERK" in blue and "ELECTIONS DIVISION" in red. The text is underlined.

Utah County Elections  
100 East Center Street  
Provo, UT 84606  
(801) 851-8128

Created April 2025



# Precinct: 25SR18

---


# Precinct: 25SR18

Map is copyrighted by Utah County which makes no warranty for its accuracy.

The logo for the Utah County Clerk Elections Division. It features a stylized blue mountain range above the text "UTAH COUNTY CLERK" in blue and "ELECTIONS DIVISION" in red. The text is underlined.

Utah County Elections  
100 East Center Street  
Provo, UT 84606  
(801) 851-8128

Created April 2025



**Legend**

- CITY**
  - Saratoga Springs
  - Unincorporated
- Roads**
  - Major
  - Minor
- Railroads**
- Building Outlines**
- Waterbodies**
- Precincts\_DF**
- Precincts\_DF**

0 0.15 0.3 0.6 Miles

**Legend**

- CITY**
  - Saratoga Springs
  - Unincorporated
- Roads**
  - Major
  - Minor
- Railroads**
- Building Outlines**
- Waterbodies**
- Precincts\_DF**
- Precincts\_DF**

0 0.15 0.3 0.6 Miles

**Legend**

- CITY**
  - Saratoga Springs
  - Unincorporated
- Roads**
  - Major
  - Minor
- Railroads**
- Building Outlines**
- Waterbodies**
- Precincts\_DF**
- Precincts\_DF**

0 0.15 0.3 0.6 Miles

**Legend**

- CITY**
  - Saratoga Springs
  - Unincorporated
- Roads**
  - Major
  - Minor
- Railroads**
- Building Outlines**
- Waterbodies**
- Precincts\_DF**
- Precincts\_DF**

0 0.15 0.3 0.6 Miles

**Legend**

- CITY**
  - Saratoga Springs
  - Unincorporated
- Roads**
  - Major
  - Minor
- Railroads**
- Building Outlines**
- Waterbodies**
- Precincts\_DF**
- Precincts\_DF**

0 0.15 0.3 0.6 Miles

**Legend**

- CITY**
  - Saratoga Springs
  - Unincorporated
- Roads**
  - Major
  - Minor
- Railroads**
- Building Outlines**
- Waterbodies**
- Precincts\_DF**
- Precincts\_DF**

0 0.15 0.3 0.6 Miles

**Legend**

- CITY**
  - Saratoga Springs
  - Unincorporated
- Roads**
  - Major
  - Minor
- Railroads**
- Building Outlines**
- Waterbodies**
- Precincts\_DF**
- Precincts\_DF**

0 0.15 0.3 0.6 Miles

**Legend**

- CITY**
  - Saratoga Springs
  - Unincorporated
- Roads**
  - Major
  - Minor
- Railroads**
- Building Outlines**
- Waterbodies**
- Precincts\_DF**
- Precincts\_DF**

0 0.15 0.3 0.6 Miles

**Legend**

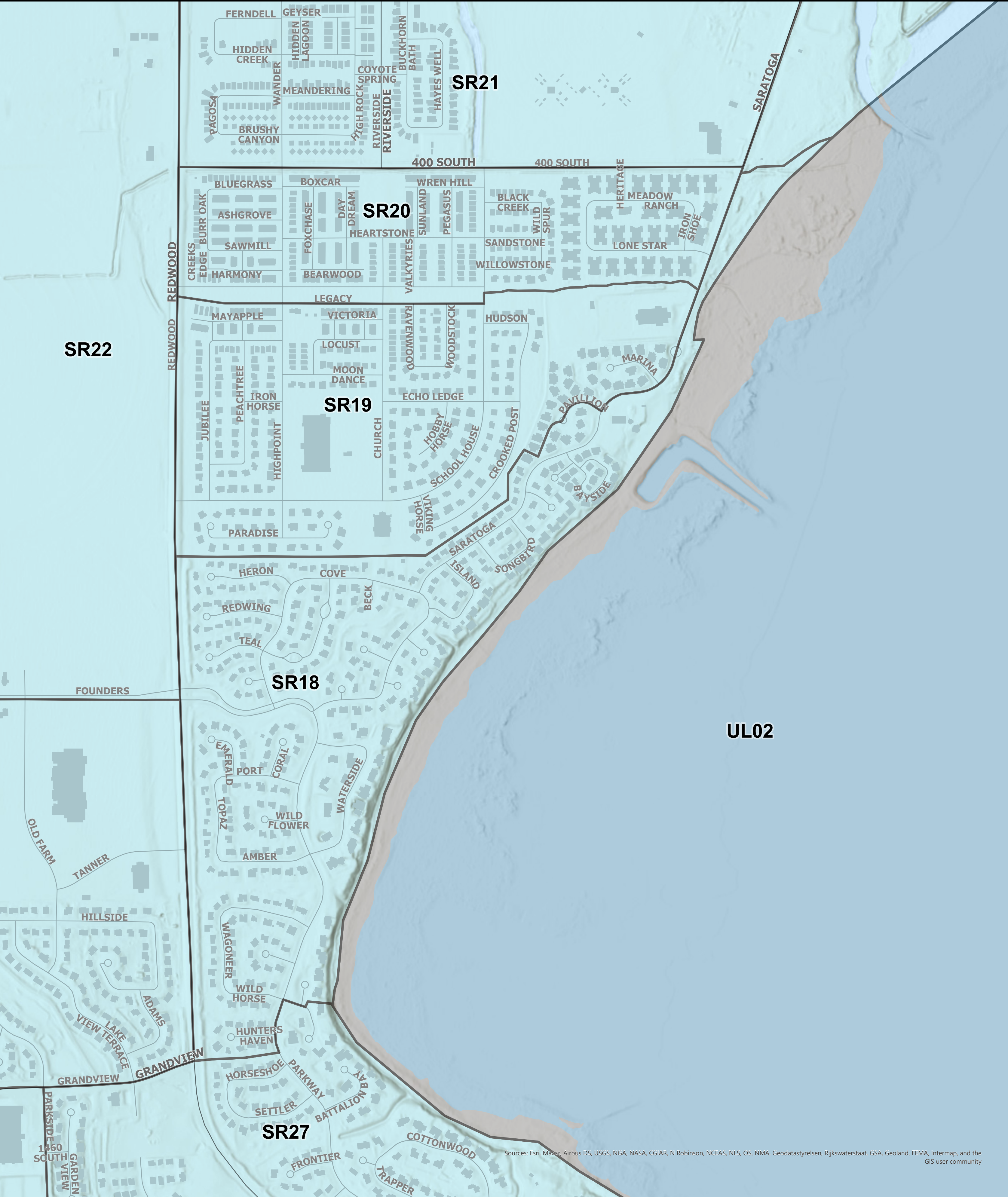
- CITY**
  - Saratoga Springs
  - Unincorporated
- Roads**
  - Major
  - Minor
- Railroads**
- Building Outlines**
- Waterbodies**
- Precincts\_DF**
- Precincts\_DF**

0 0.15 0.3 0.6 Miles

**Legend**

- CITY**
  - Saratoga Springs
  - Unincorporated
- Roads**
  - Major
  - Minor
- Railroads**
- Building Outlines**
- Waterbodies**
- Precincts\_DF**
- Precincts\_DF**

0 0.15 0.3 0.6 Miles






# Precinct: 25SR19

Map is copyrighted by Utah County which makes no warranty for its accuracy.



Utah County Elections  
100 East Center Street  
Provo, UT 84606  
(801) 851-8128

CreatedApril 2025



CITY  
Saratoga Springs  
Unincorporated

Roads  
Major  
Minor

Railroads

Building Outlines  
Waterbodies

Precincts\_DF  
Precincts\_DF

0 0.07 0.15 0.3 Miles






# Precinct: 25SR20

Map is copyrighted by Utah County which makes no warranty for its accuracy.



Utah County Elections  
100 East Center Street  
Provo, UT 84606  
(801) 851-8128

CreatedApril 2025



CITY  
Saratoga Springs  
Unincorporated

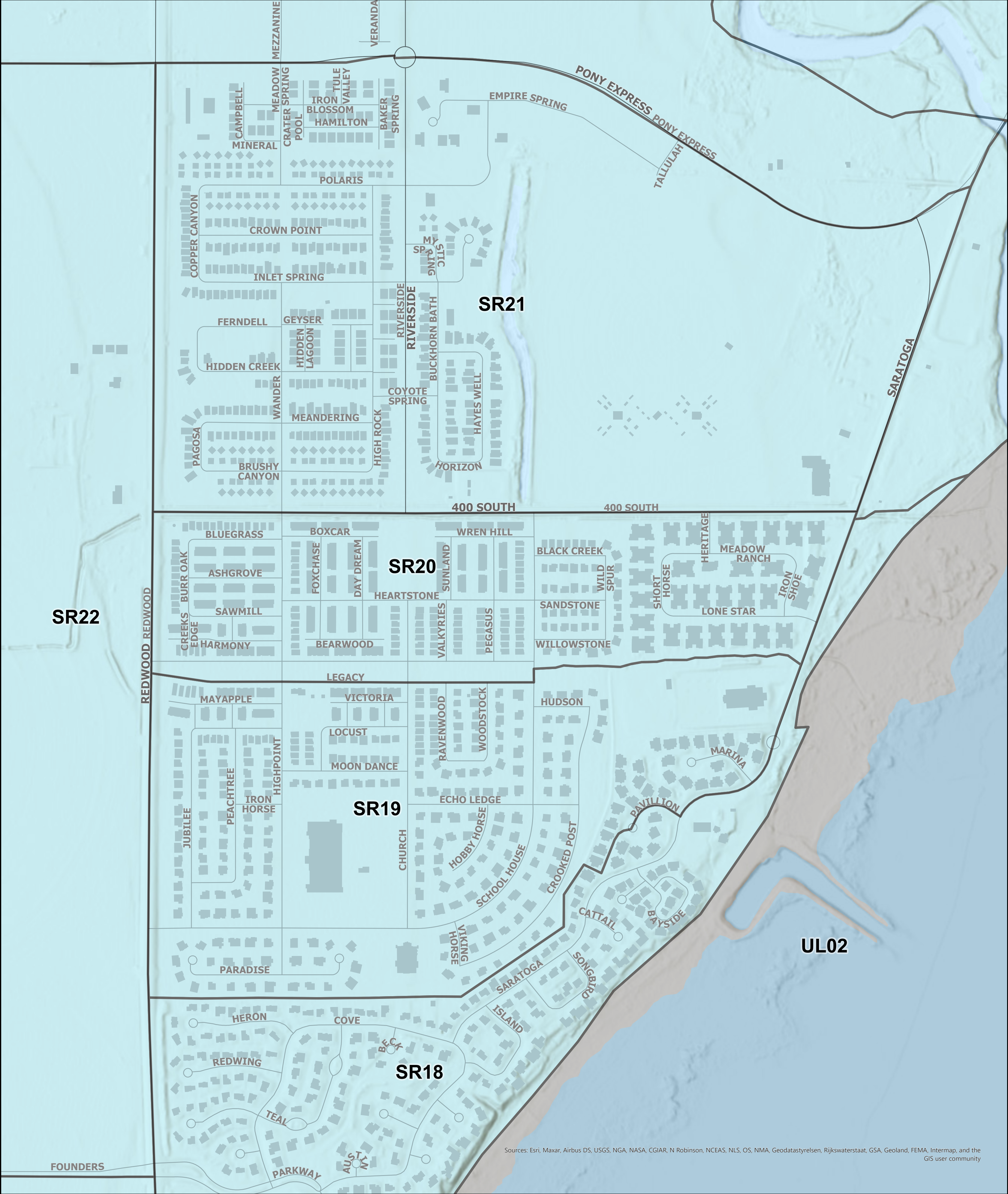
Roads  
Major  
Minor

Railroads

Building Outlines  
Waterbodies

Precincts\_DF  
Precincts\_DF

0 0.1 0.2 0.4 Miles



Sources: Esri, Maxar, Airbus DS, USGS, NGA, NASA, CGIAR, N Robinson, NCEAS, NLS, OS, NMA, Geodatastyrelsen, Rijkswaterstaat, GSA, Geoland, FEMA, Intermap, and the GIS user community




# Precinct: 25SR21

Map is copyrighted by Utah County which makes no warranty for its accuracy.



Utah County Elections  
100 East Center Street  
Provo, UT 84606  
(801) 851-8128

CreatedApril 2025



## Legend

- CITY

Lehi

Saratoga Springs

Unincorporated
- Roads

Major

Minor

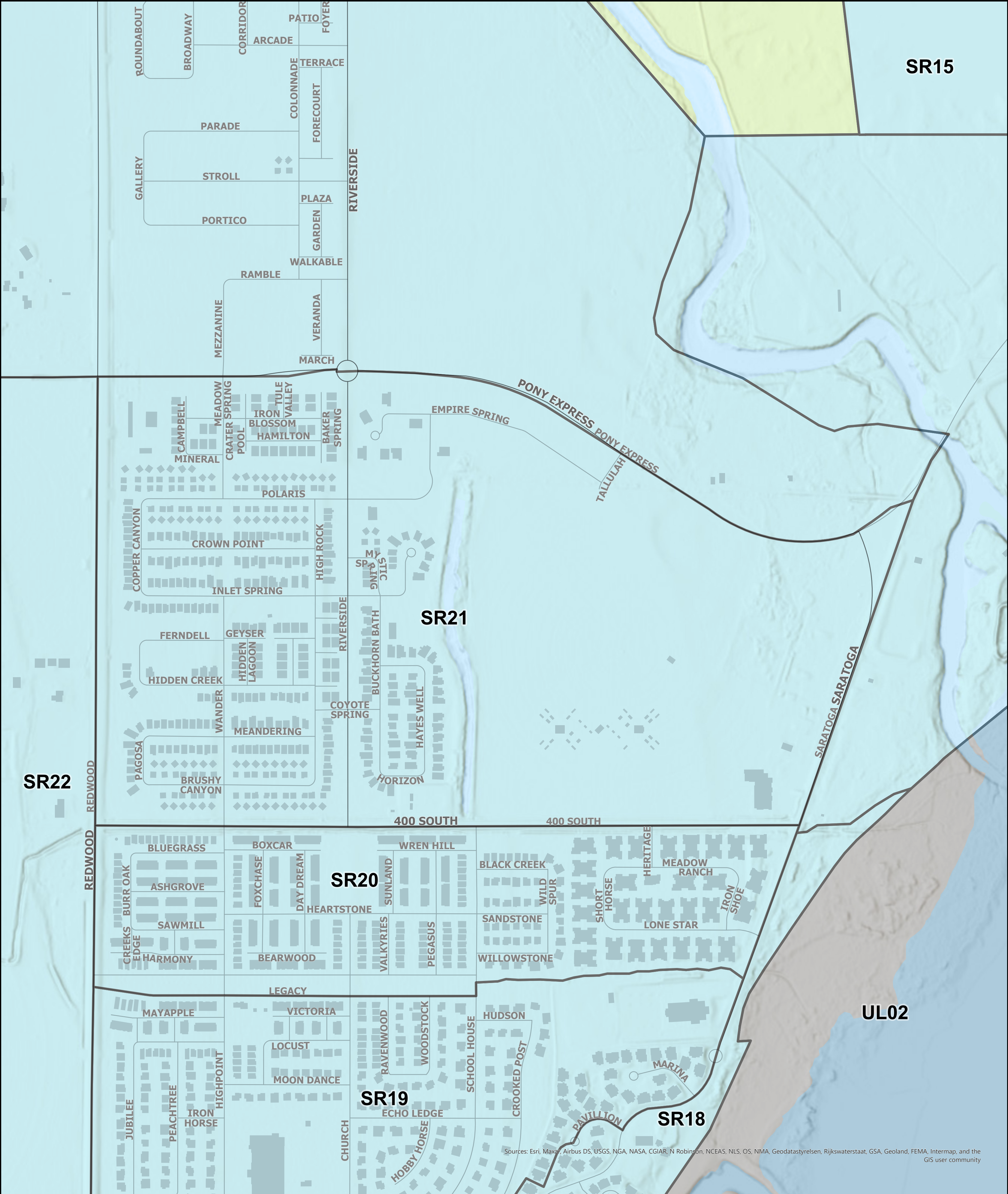
Railroads
- Building Outlines

Waterbodies

Precincts\_DF

Precincts\_DF

00.10.20.4 Miles



Sources: Esri, Maxar, Airbus DS, USGS, NGA, NASA, CGIAR, N Robinson, NCEAS, NLS, OS, NMA, Geodatastyrelsen, Rijkswaterstaat, GSA, Geoland, FEMA, Intermap, and the GIS user community




# Precinct: 25SR22

Map is copyrighted by Utah County which makes no warranty for its accuracy.



Utah County Elections  
100 East Center Street  
Provo, UT 84606  
(801) 851-8128

Created April 2025



### Legend

- CITY

  - Eagle Mountain
  - Saratoga Springs
  - Unincorporated
- Roads

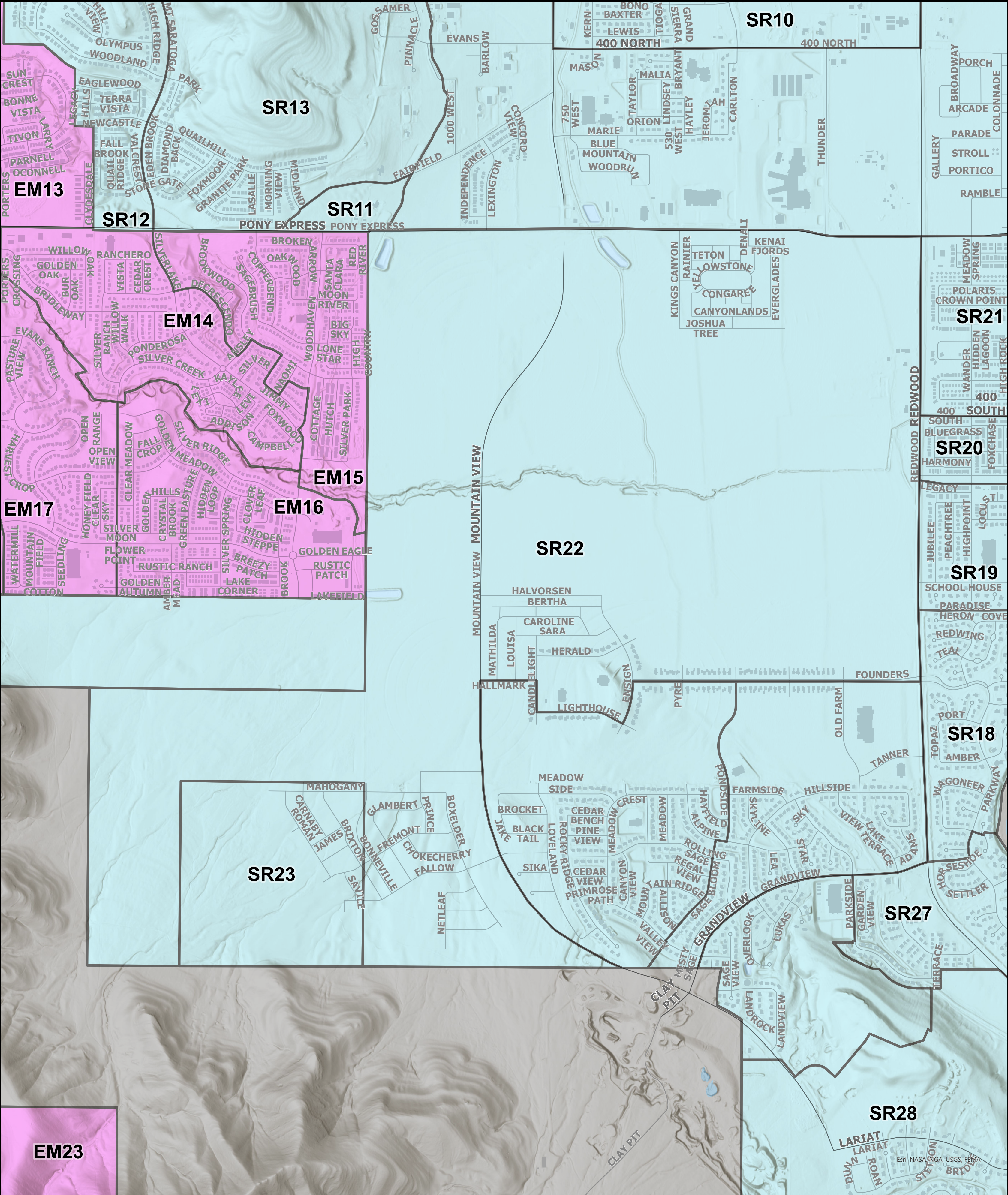
  - Major
  - Minor
  - Railroads
- Building Outlines

Waterbodies

Precincts\_DF

Precincts\_DF

0 0.3 0.6 1.2 Miles






# Precinct: 25SR23

Map is copyrighted by Utah County which makes no warranty for its accuracy.



Utah County Elections  
100 East Center Street  
Provo, UT 84606  
(801) 851-8128

CreatedApril 2025



## Legend

- CITY

Eagle Mountain

Saratoga Springs

Unincorporated
- Roads

Major

Minor

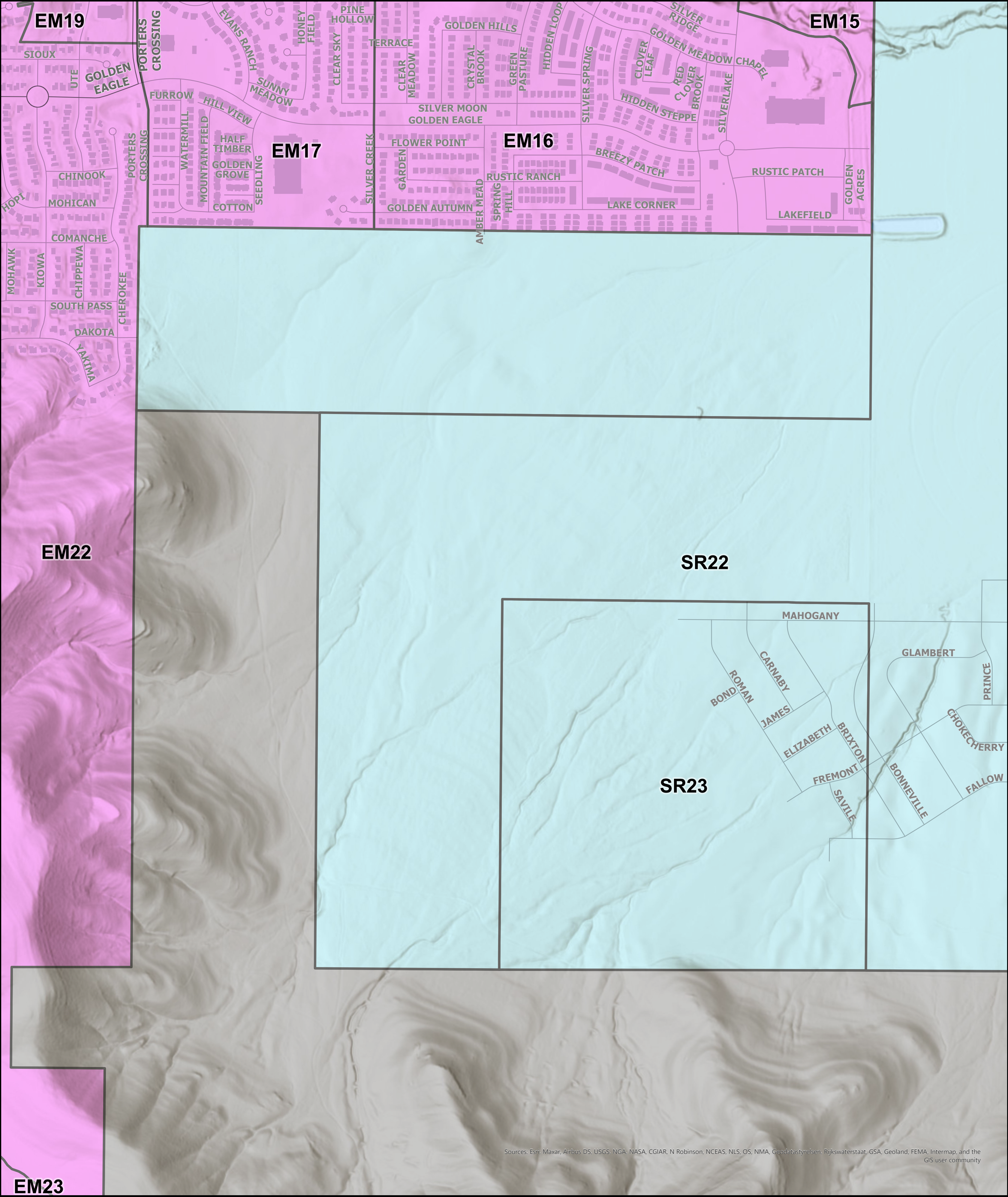
Railroads
- Building Outlines

Waterbodies

Precincts\_DF

Precincts\_DF

00.150.30.6 Miles






# Precinct: 25SR24

Map is copyrighted by Utah County which makes no warranty for its accuracy.



Utah County Elections  
100 East Center Street  
Provo, UT 84606  
(801) 851-8128

CreatedApril 2025



CITY  
Saratoga Springs  
Unincorporated

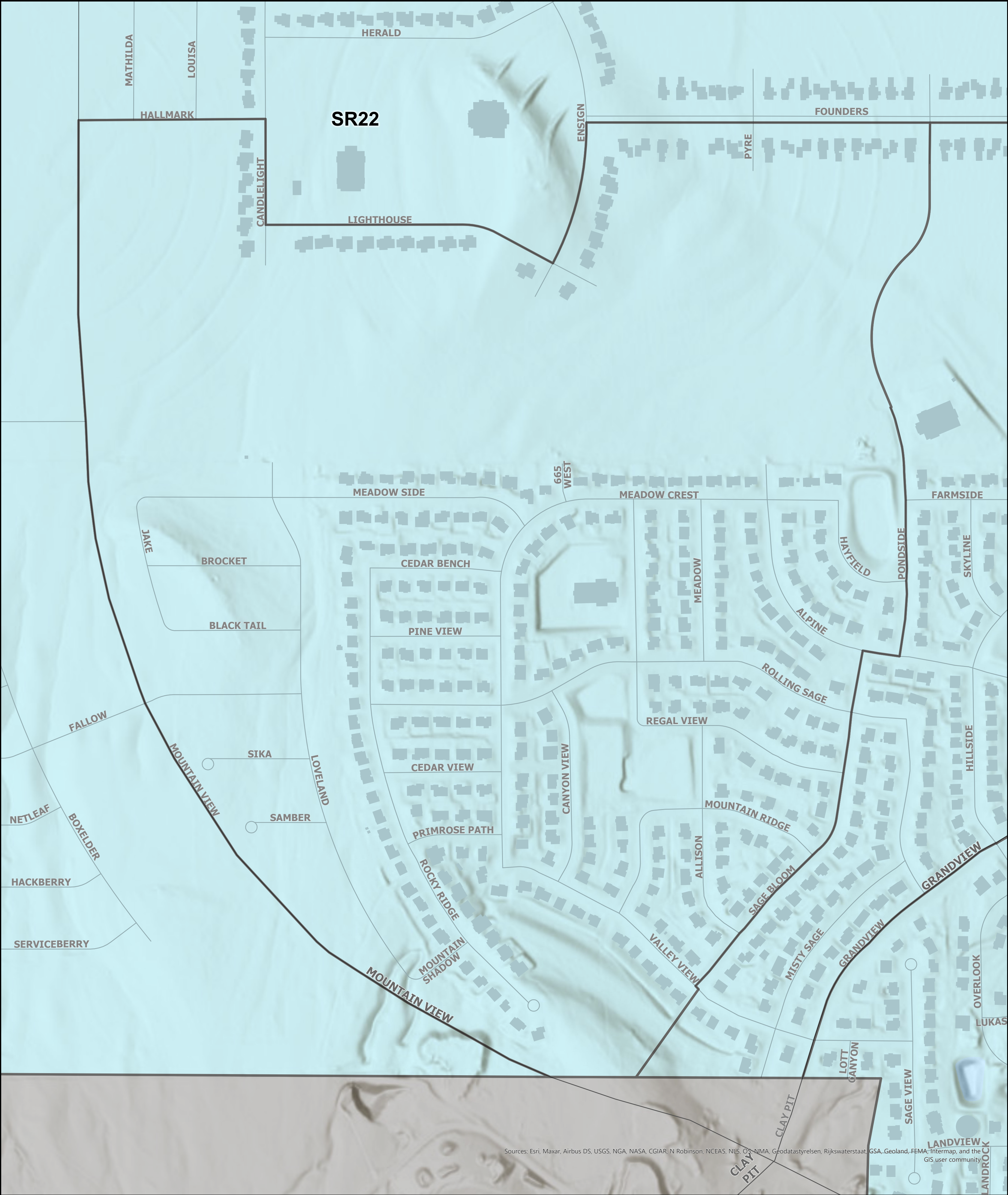
Roads  
Major  
Minor

Railroads

Building Outlines  
Waterbodies

Precincts\_DF  
Precincts\_DF

0 0.07 0.15 0.3 Miles



Sources: Esri, Maxar, Airbus DS, USGS, NGA, NASA, CGIAR, N Robinson, NCEAS, NLS, OS, NMA, Geodatastyrelsen, Rijkswaterstaat, GSA, Geoland, FEMA, Intermap, and the  
GIS user community




# Precinct: 25SR25

Map is copyrighted by Utah County which makes no warranty for its accuracy.



Utah County Elections  
100 East Center Street  
Provo, UT 84606  
(801) 851-8128

CreatedApril 2025



CITY  
Saratoga Springs  
Unincorporated

Roads  
Major  
Minor

Railroads

Building Outlines  
Waterbodies

Precincts\_DF  
Precincts\_DF

0 0.1 0.2 0.4 Miles






# Precinct: 25SR26

Map is copyrighted by Utah County which makes no warranty for its accuracy.



Utah County Elections  
100 East Center Street  
Provo, UT 84606  
(801) 851-8128

CreatedApril 2025



CITY

Saratoga Springs

Unincorporated

Roads

Major

Minor

Legend

Railroads

Building Outlines

Waterbodies

Precincts\_DF

Precincts\_DF

0

0.07

0.15

0.3 Miles



Sources: Esri, Maxar, Airbus DS, USGS, NGA, NASA, CGIAR, Nasa, Nasa, NCEAS, NLS, OS, NMA, Geodatastyrelsen, Rijkswaterstaat, GSA, Geoland, FEMA, Intermap, and the GIS user community




# Precinct: 25SR27

Map is copyrighted by Utah County which makes no warranty for its accuracy.



Utah County Elections  
100 East Center Street  
Provo, UT 84606  
(801) 851-8128

CreatedApril 2025



CITY

Saratoga Springs

Unincorporated

Roads

Major

Minor

Legend

Railroads

Building Outlines

Waterbodies

Precincts\_DF

Precincts\_DF

0

0.17

0.35

0.7 Miles



Sources: Esri, DeLorme, Garmin, USGS, NGA, NASA, CGIAR, N Robinson, NCEAS, NLS, OS, NMA, Geodatastyrelsen, Rijkswaterstaat, GSA, Geoland, FEMA, Intermap, and the GIS user community



# Precinct: 25SR28

---

# Precinct: 25SR28

Map is copyrighted by Utah County which makes no warranty for its accuracy.

The logo for the Utah County Clerk Elections Division. It features a stylized blue mountain range above the text "UTAH COUNTY CLERK" in blue and "ELECTIONS DIVISION" in red. The text is underlined.

Utah County Elections  
100 East Center Street  
Provo, UT 84606  
(801) 851-8128

Created April 2025



# Precinct: 25SR28

---


# Precinct: 25SR28

Map is copyrighted by Utah County which makes no warranty for its accuracy.

The logo for the Utah County Elections Division. It features a stylized blue mountain range above the text "UTAH COUNTY CLERK" in blue and "ELECTIONS DIVISION" in red. The text is underlined.

Utah County Elections  
100 East Center Street  
Provo, UT 84606  
(801) 851-8128

Created April 2025



**Legend**

- CITY**
  - Saratoga Springs
  - Unincorporated
- Roads**
  - Major
  - Minor
- Railroads**
- Building Outlines**
- Waterbodies**
- Precincts\_DF**
- Precincts\_DF**

0 0.17 0.35 0.7 Miles

**Legend**

- CITY**
  - Saratoga Springs
  - Unincorporated
- Roads**
  - Major
  - Minor
- Railroads**
- Building Outlines**
- Waterbodies**
- Precincts\_DF**
- Precincts\_DF**

0 0.17 0.35 0.7 Miles

**Legend**

- CITY**
  - Saratoga Springs
  - Unincorporated
- Roads**
  - Major
  - Minor
- Railroads**
- Building Outlines**
- Waterbodies**
- Precincts\_DF**
- Precincts\_DF**

0 0.17 0.35 0.7 Miles

**Legend**

- CITY**
  - Saratoga Springs
  - Unincorporated
- Roads**
  - Major
  - Minor
- Railroads**
- Building Outlines**
- Waterbodies**
- Precincts\_DF**
- Precincts\_DF**

0 0.17 0.35 0.7 Miles

**Legend**

- CITY**
  - Saratoga Springs
  - Unincorporated
- Roads**
  - Major
  - Minor
- Railroads**
- Building Outlines**
- Waterbodies**
- Precincts\_DF**
- Precincts\_DF**

0 0.17 0.35 0.7 Miles

**Legend**

- CITY**
  - Saratoga Springs
  - Unincorporated
- Roads**
  - Major
  - Minor
- Railroads**
- Building Outlines**
- Waterbodies**
- Precincts\_DF**
- Precincts\_DF**

0 0.17 0.35 0.7 Miles

**Legend**

- CITY**
  - Saratoga Springs
  - Unincorporated
- Roads**
  - Major
  - Minor
- Railroads**
- Building Outlines**
- Waterbodies**
- Precincts\_DF**
- Precincts\_DF**

0 0.17 0.35 0.7 Miles

**Legend**

- CITY**
  - Saratoga Springs
  - Unincorporated
- Roads**
  - Major
  - Minor
- Railroads**
- Building Outlines**
- Waterbodies**
- Precincts\_DF**
- Precincts\_DF**

0 0.17 0.35 0.7 Miles

**Legend**

- CITY**
  - Saratoga Springs
  - Unincorporated
- Roads**
  - Major
  - Minor
- Railroads**
- Building Outlines**
- Waterbodies**
- Precincts\_DF**
- Precincts\_DF**

0 0.17 0.35 0.7 Miles

**Legend**

- CITY**
  - Saratoga Springs
  - Unincorporated
- Roads**
  - Major
  - Minor
- Railroads**
- Building Outlines**
- Waterbodies**
- Precincts\_DF**
- Precincts\_DF**

0 0.17 0.35 0.7 Miles

**Legend**

- CITY**
  - Saratoga Springs
  - Unincorporated
- Roads**
  - Major
  - Minor
- Railroads**
- Building Outlines**
- Waterbodies**
- Precincts\_DF**
- Precincts\_DF**

0 0.17 0.35 0.7 Miles

**Legend**

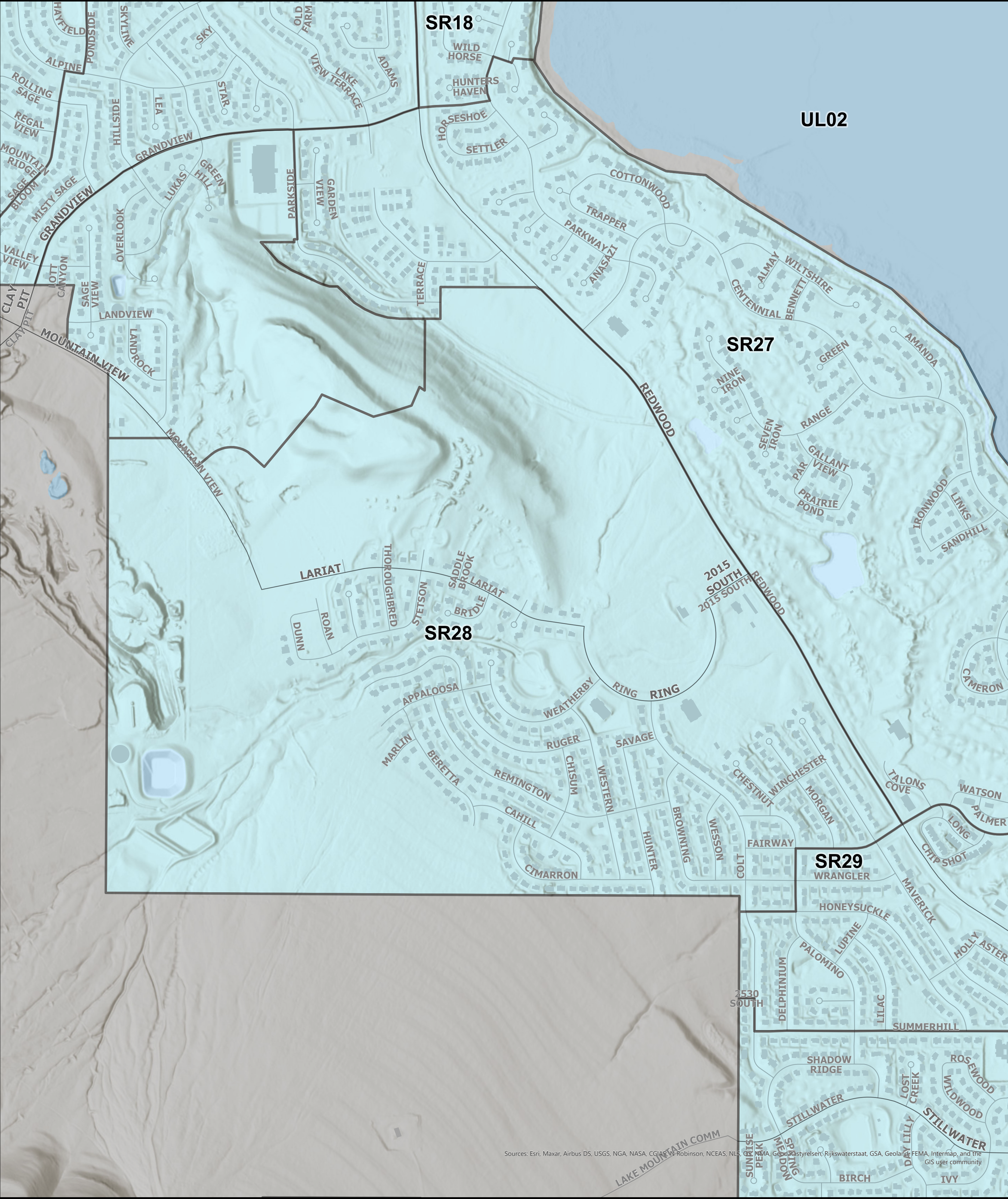
- CITY**
  - Saratoga Springs
  - Unincorporated
- Roads**
  - Major
  - Minor
- Railroads**
- Building Outlines**
- Waterbodies**
- Precincts\_DF**
- Precincts\_DF**

0 0.17 0.35 0.7 Miles

**Legend**

- CITY**
  - Saratoga Springs
  - Unincorporated
- Roads**
  - Major
  - Minor
- Railroads**
- Building Outlines**
- Waterbodies**
- Precincts\_DF**
- Precincts\_DF**

0 0.17 0.35 0.7 Miles



Sources: Esri, Maxar, Airbus DS, USGS, NGA, NASA, CGIAR, Robinson, NCEAS, NLS, OCHA, NOAA, Geodatastyrelsen, Rijkswaterstaat, GSA, Geoland, FEMA, Intermap, and the GIS user community



# Precinct: 25SR29

---

# Precinct: 25SR29

---




# Precinct: 25SR29

---

# Precinct: 25SR29

---



**Legend**

- CITY**
  - Saratoga Springs
  - Unincorporated
- Roads**
  - Major
  - Minor
- Railroads**
- Building Outlines**
- Waterbodies**
- Precincts\_DF**
- Precincts\_DF**

0 0.15 0.3 0.6 Miles

**Legend**

- CITY**
  - Saratoga Springs
  - Unincorporated
- Roads**
  - Major
  - Minor
- Railroads**
- Building Outlines**
- Waterbodies**
- Precincts\_DF**
- Precincts\_DF**

0 0.15 0.3 0.6 Miles

**Legend**

- CITY**
  - Saratoga Springs
  - Unincorporated
- Roads**
  - Major
  - Minor
- Railroads**
- Building Outlines**
- Waterbodies**
- Precincts\_DF**
- Precincts\_DF**

0 0.15 0.3 0.6 Miles

**Legend**

- CITY**
  - Saratoga Springs
  - Unincorporated
- Roads**
  - Major
  - Minor
- Railroads**
- Building Outlines**
- Waterbodies**
- Precincts\_DF**
- Precincts\_DF**

0 0.15 0.3 0.6 Miles

**Legend**

- CITY**
  - Saratoga Springs
  - Unincorporated
- Roads**
  - Major
  - Minor
- Railroads**
- Building Outlines**
- Waterbodies**
- Precincts\_DF**
- Precincts\_DF**

0 0.15 0.3 0.6 Miles

**Legend**

- CITY**
  - Saratoga Springs
  - Unincorporated
- Roads**
  - Major
  - Minor
- Railroads**
- Building Outlines**
- Waterbodies**
- Precincts\_DF**
- Precincts\_DF**

0 0.15 0.3 0.6 Miles

**Legend**

- CITY**
  - Saratoga Springs
  - Unincorporated
- Roads**
  - Major
  - Minor
- Railroads**
- Building Outlines**
- Waterbodies**
- Precincts\_DF**
- Precincts\_DF**

0 0.15 0.3 0.6 Miles

**Legend**

- CITY**
  - Saratoga Springs
  - Unincorporated
- Roads**
  - Major
  - Minor
- Railroads**
- Building Outlines**
- Waterbodies**
- Precincts\_DF**
- Precincts\_DF**

0 0.15 0.3 0.6 Miles

**Legend**

- CITY**
  - Saratoga Springs
  - Unincorporated
- Roads**
  - Major
  - Minor
- Railroads**
- Building Outlines**
- Waterbodies**
- Precincts\_DF**
- Precincts\_DF**

0 0.15 0.3 0.6 Miles

**Legend**

- CITY**
  - Saratoga Springs
  - Unincorporated
- Roads**
  - Major
  - Minor
- Railroads**
- Building Outlines**
- Waterbodies**
- Precincts\_DF**
- Precincts\_DF**

0 0.15 0.3 0.6 Miles

**Legend**

- CITY**
  - Saratoga Springs
  - Unincorporated
- Roads**
  - Major
  - Minor
- Railroads**
- Building Outlines**
- Waterbodies**
- Precincts\_DF**
- Precincts\_DF**

0 0.15 0.3 0.6 Miles

**Legend**

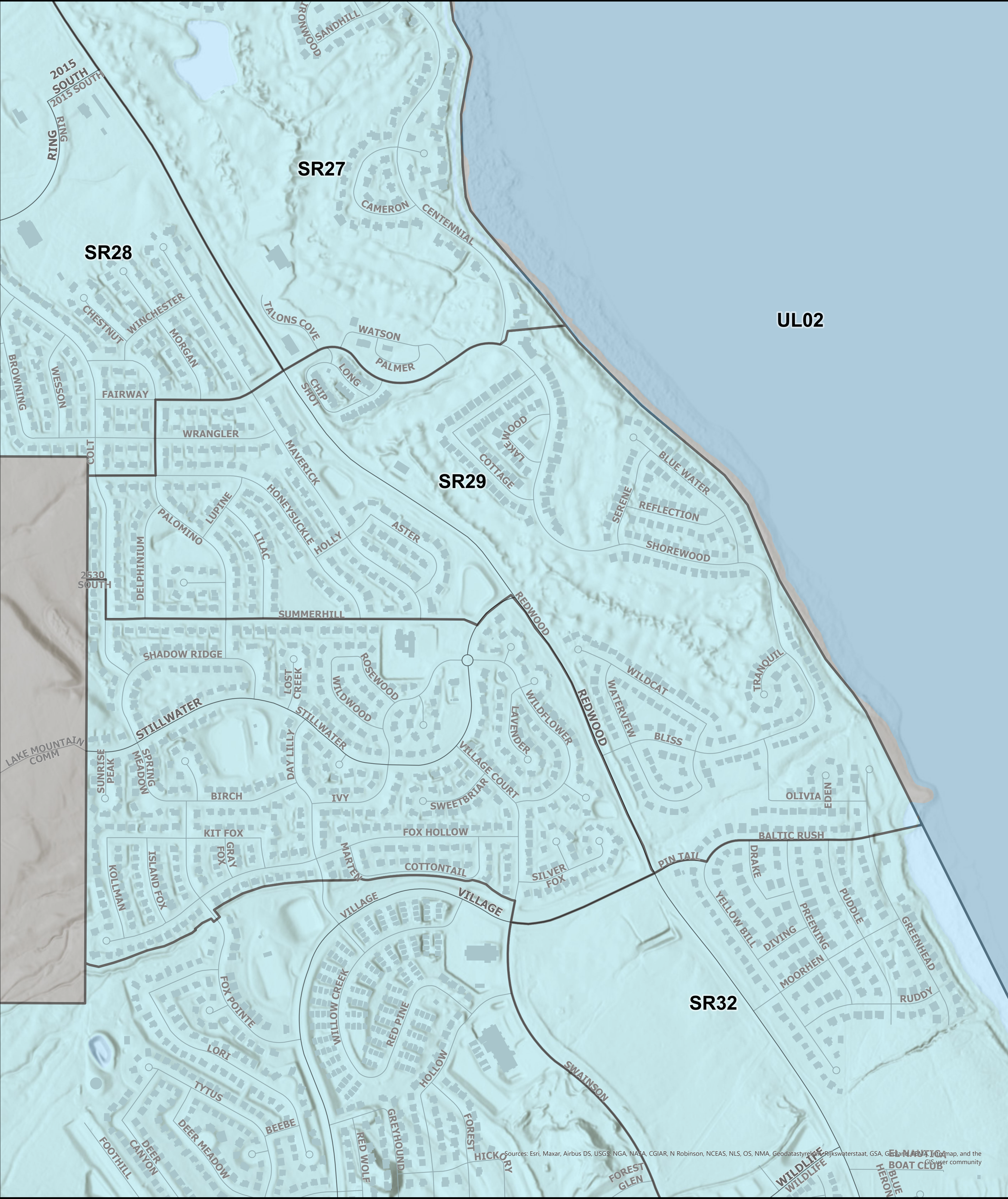
- CITY**
  - Saratoga Springs
  - Unincorporated
- Roads**
  - Major
  - Minor
- Railroads**
- Building Outlines**
- Waterbodies**
- Precincts\_DF**
- Precincts\_DF**

0 0.15 0.3 0.6 Miles

**Legend**

- CITY**
  - Saratoga Springs
  - Unincorporated
- Roads**
  - Major
  - Minor
- Railroads**
- Building Outlines**
- Waterbodies**
- Precincts\_DF**
- Precincts\_DF**

0 0.15 0.3 0.6 Miles



Sources: Esri, Maxar, Airbus DS, USGS, NGA, NASA, CGLAR, N Robinson, NCEAS, NLS, OS, NMA, Geodatastyryksen, Rijkswaterstaat, GSA, Geoland, FEMA, Intermap, and the GIS user community




# Precinct: 25SR30

Map is copyrighted by Utah County which makes no warranty for its accuracy.



Utah County Elections  
100 East Center Street  
Provo, UT 84606  
(801) 851-8128

CreatedApril 2025



CITY  
Saratoga Springs  
Unincorporated

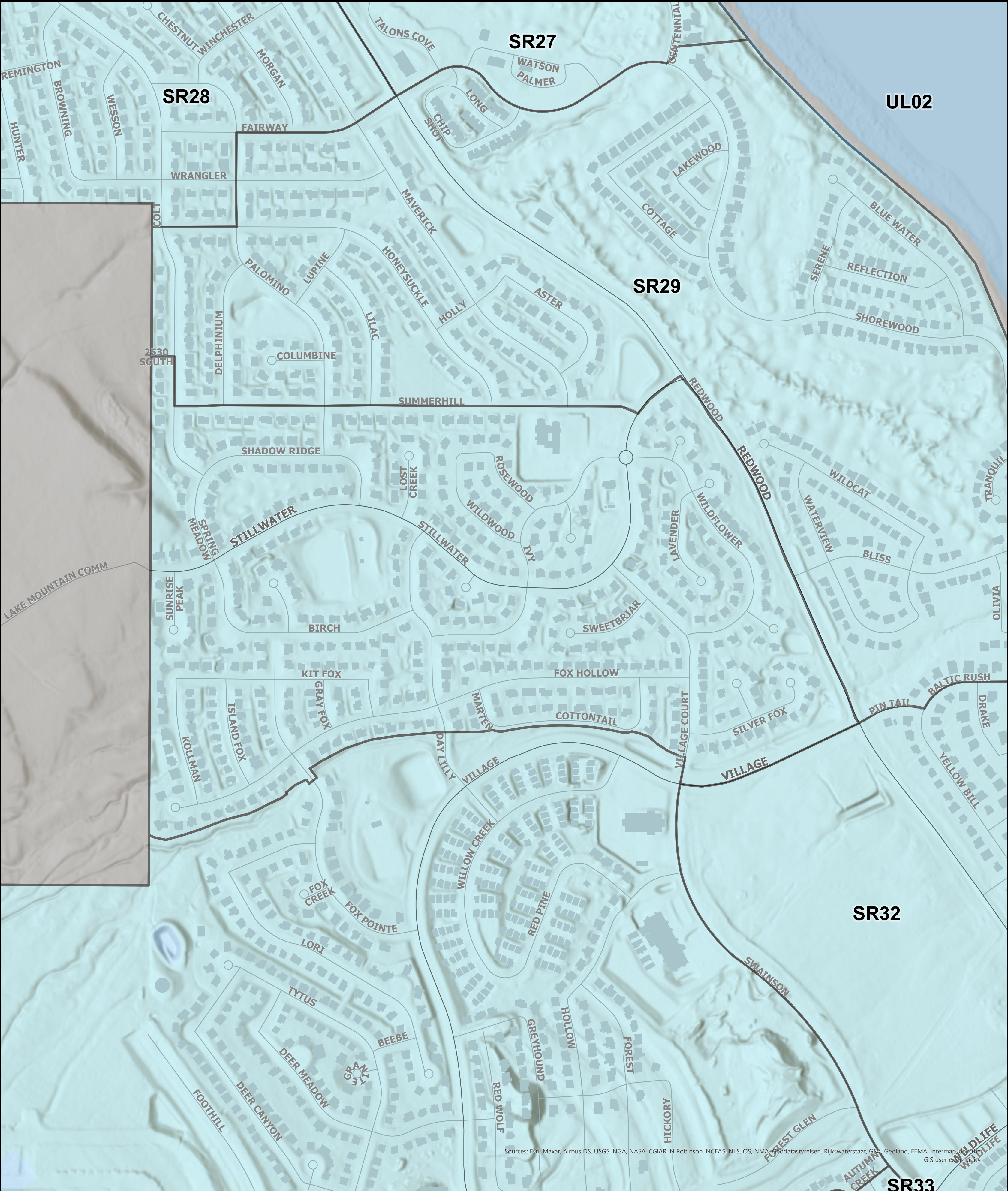
Roads  
Major  
Minor

Railroads

Building Outlines  
Waterbodies

Precincts\_DF  
Precincts\_DF

0 0.1 0.2 0.4 Miles





# Precinct: 25SR31

Map is copyrighted by Utah County which makes no warranty for its accuracy.

The logo for the Utah County Elections Division. It features a stylized blue mountain range above the text "UTAH COUNTY CLERK" in blue, which is underlined, and "ELECTIONS DIVISION" in red below it.

Utah County Elections  
100 East Center Street  
Provo, UT 84606  
(801) 851-8128

Created April 2025

# Precinct: 25SR31

Map is copyrighted by Utah County which makes no warranty for its accuracy.

The logo for the Utah County Elections Division. It features a stylized blue mountain range above the text "UTAH COUNTY CLERK" in blue, which is underlined, and "ELECTIONS DIVISION" in red below it.

Utah County Elections  
100 East Center Street  
Provo, UT 84606  
(801) 851-8128

Created April 2025



# Precinct: 25SR31

Map is copyrighted by Utah County which makes no warranty for its accuracy.

The logo for the Utah County Elections Division. It features a stylized blue mountain range above the text "UTAH COUNTY CLERK" in blue, which is underlined, and "ELECTIONS DIVISION" in red below it.

Utah County Elections  
100 East Center Street  
Provo, UT 84606  
(801) 851-8128

Created April 2025


# Precinct: 25SR31

Map is copyrighted by Utah County which makes no warranty for its accuracy.

The logo for the Utah County Elections Division. It features a stylized blue mountain range above the text "UTAH COUNTY CLERK" in blue, which is underlined, and "ELECTIONS DIVISION" in red below it.

Utah County Elections  
100 East Center Street  
Provo, UT 84606  
(801) 851-8128

Created April 2025



**Legend**

- CITY**
  - Saratoga Springs
  - Unincorporated
- Roads**
  - Major
  - Minor
- Railroads**
- Building Outlines**
- Waterbodies**
- Precincts\_DF**
  - Precincts\_DF

0 0.2 0.4 0.8 Miles

**Legend**

- CITY**
  - Saratoga Springs
  - Unincorporated
- Roads**
  - Major
  - Minor
- Railroads**
- Building Outlines**
- Waterbodies**
- Precincts\_DF**
  - Precincts\_DF

0 0.2 0.4 0.8 Miles

**Legend**

- CITY**
  - Saratoga Springs
  - Unincorporated
- Roads**
  - Major
  - Minor
- Railroads**
- Building Outlines**
- Waterbodies**
- Precincts\_DF**
  - Precincts\_DF

0 0.2 0.4 0.8 Miles

**Legend**

- CITY**
  - Saratoga Springs
  - Unincorporated
- Roads**
  - Major
  - Minor
- Railroads**
- Building Outlines**
- Waterbodies**
- Precincts\_DF**
  - Precincts\_DF

0 0.2 0.4 0.8 Miles

**Legend**

- CITY**
  - Saratoga Springs
  - Unincorporated
- Roads**
  - Major
  - Minor
- Railroads**
- Building Outlines**
- Waterbodies**
- Precincts\_DF**
  - Precincts\_DF

0 0.2 0.4 0.8 Miles

**Legend**

- CITY**
  - Saratoga Springs
  - Unincorporated
- Roads**
  - Major
  - Minor
- Railroads**
- Building Outlines**
- Waterbodies**
- Precincts\_DF**
  - Precincts\_DF

0 0.2 0.4 0.8 Miles

**Legend**

- CITY**
  - Saratoga Springs
  - Unincorporated
- Roads**
  - Major
  - Minor
- Railroads**
- Building Outlines**
- Waterbodies**
- Precincts\_DF**
  - Precincts\_DF

0 0.2 0.4 0.8 Miles

**Legend**

- CITY**
  - Saratoga Springs
  - Unincorporated
- Roads**
  - Major
  - Minor
- Railroads**
- Building Outlines**
- Waterbodies**
- Precincts\_DF**
  - Precincts\_DF

0 0.2 0.4 0.8 Miles

**Legend**

- CITY**
  - Saratoga Springs
  - Unincorporated
- Roads**
  - Major
  - Minor
- Railroads**
- Building Outlines**
- Waterbodies**
- Precincts\_DF**
  - Precincts\_DF

0 0.2 0.4 0.8 Miles

**Legend**

- CITY**
  - Saratoga Springs
  - Unincorporated
- Roads**
  - Major
  - Minor
- Railroads**
- Building Outlines**
- Waterbodies**
- Precincts\_DF**
  - Precincts\_DF

0 0.2 0.4 0.8 Miles

**Legend**

- CITY**
  - Saratoga Springs
  - Unincorporated
- Roads**
  - Major
  - Minor
- Railroads**
- Building Outlines**
- Waterbodies**
- Precincts\_DF**
  - Precincts\_DF

0 0.2 0.4 0.8 Miles

**Legend**


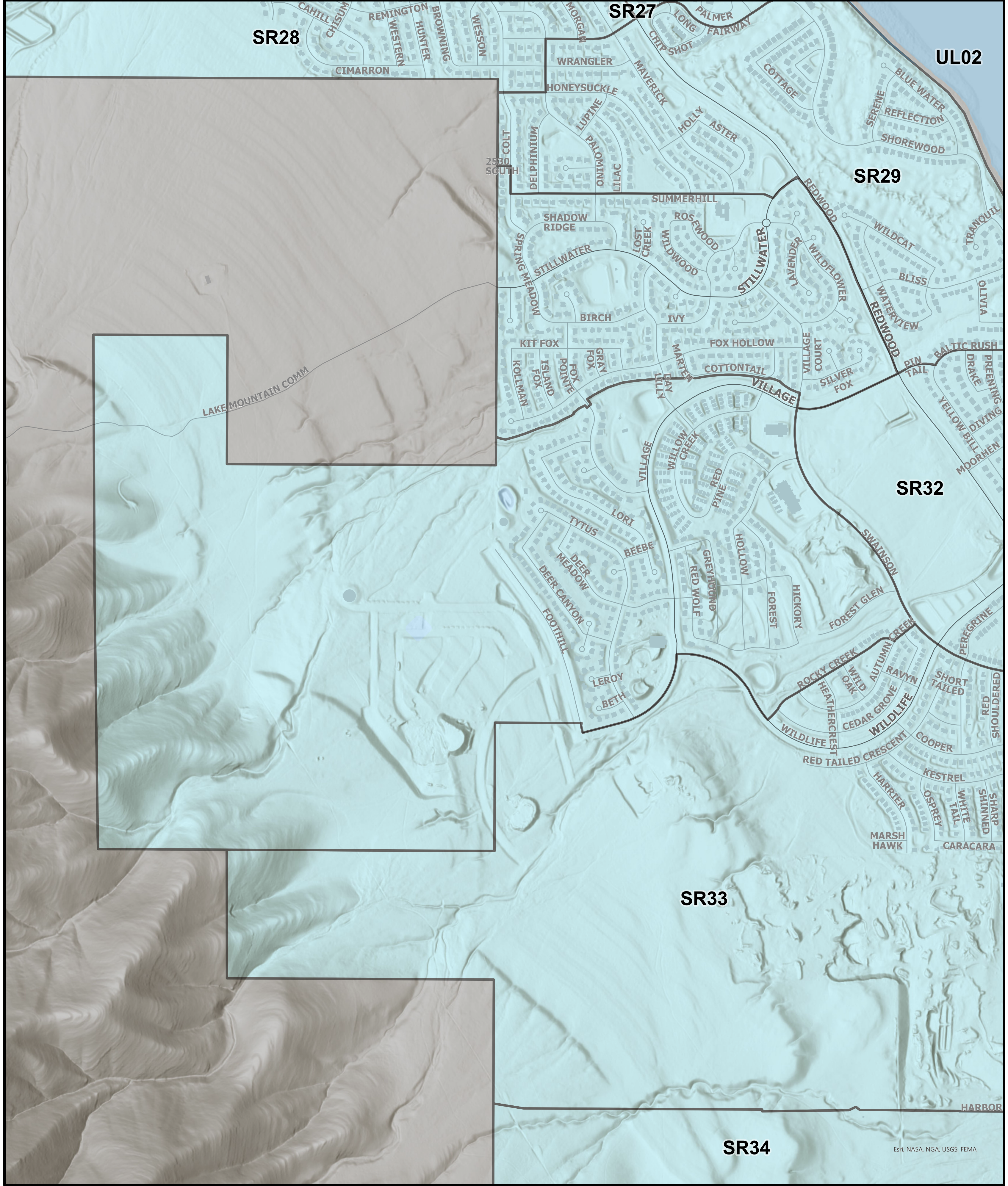
- CITY**
  - Saratoga Springs
  - Unincorporated
- Roads**
  - Major
  - Minor
- Railroads**
- Building Outlines**
- Waterbodies**
- Precincts\_DF**
  - Precincts\_DF

0 0.2 0.4 0.8 Miles

**Legend**

- CITY**
  - Saratoga Springs
  - Unincorporated
- Roads**
  - Major
  - Minor
- Railroads**
- Building Outlines**
- Waterbodies**
- Precincts\_DF**
  - Precincts\_DF

0 0.2 0.4 0.8 Miles



**SR34**

Esri, NASA, NGA, USGS, FEMA




# Precinct: 25SR32

Map is copyrighted by Utah County which makes no warranty for its accuracy.



Utah County Elections  
100 East Center Street  
Provo, UT 84606  
(801) 851-8128

CreatedApril 2025



CITY  
Saratoga Springs  
Unincorporated

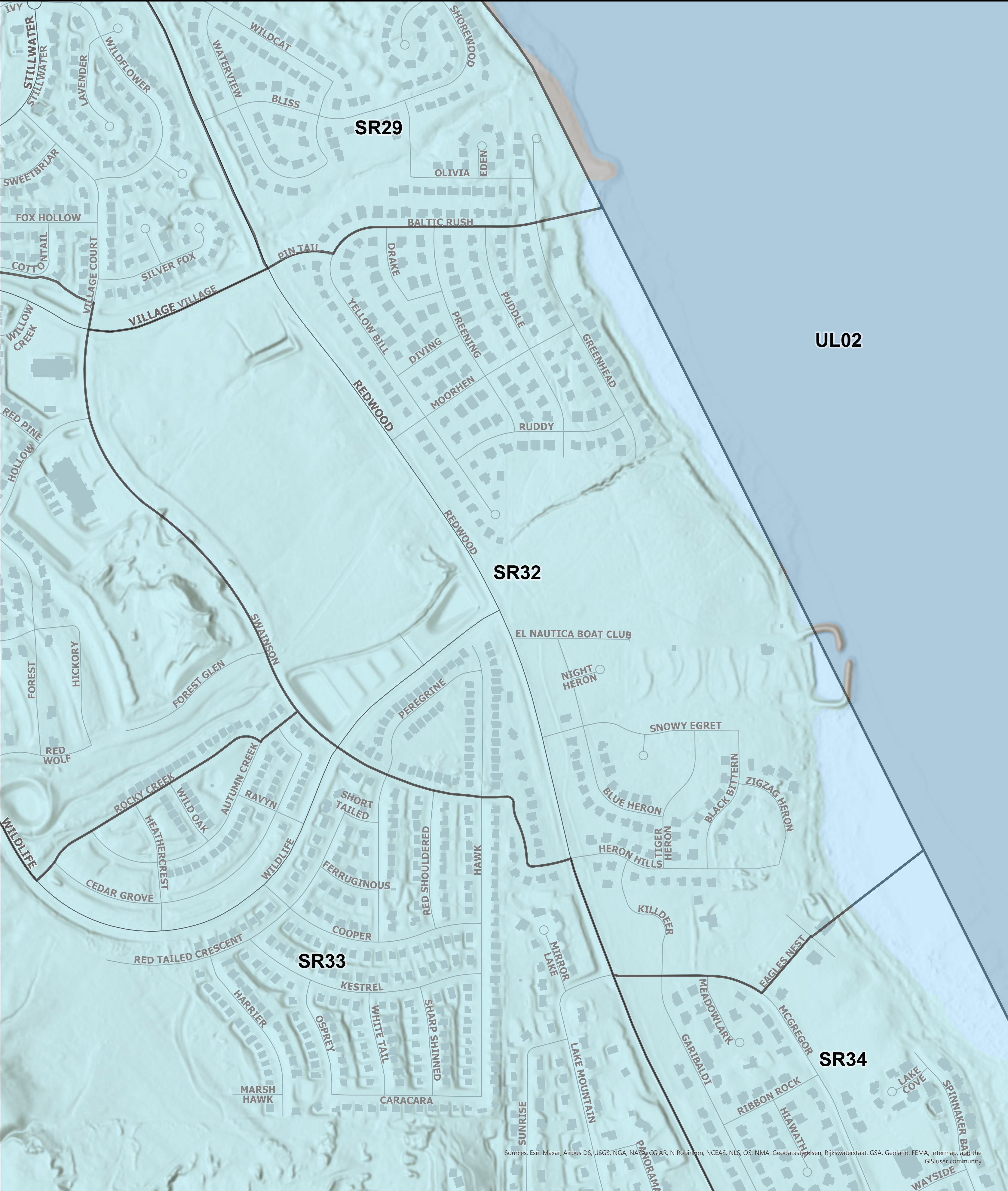
Roads  
Major  
Minor

Railroads

Building Outlines  
Waterbodies

Precincts\_DF  
Precincts\_DF

0 0.1 0.2 0.4 Miles






# Precinct: 25SR33

Map is copyrighted by Utah County which makes no warranty for its accuracy.



Utah County Elections  
100 East Center Street  
Provo, UT 84606  
(801) 851-8128

CreatedApril 2025



CITY  
Saratoga Springs  
Unincorporated

Roads  
Major  
Minor

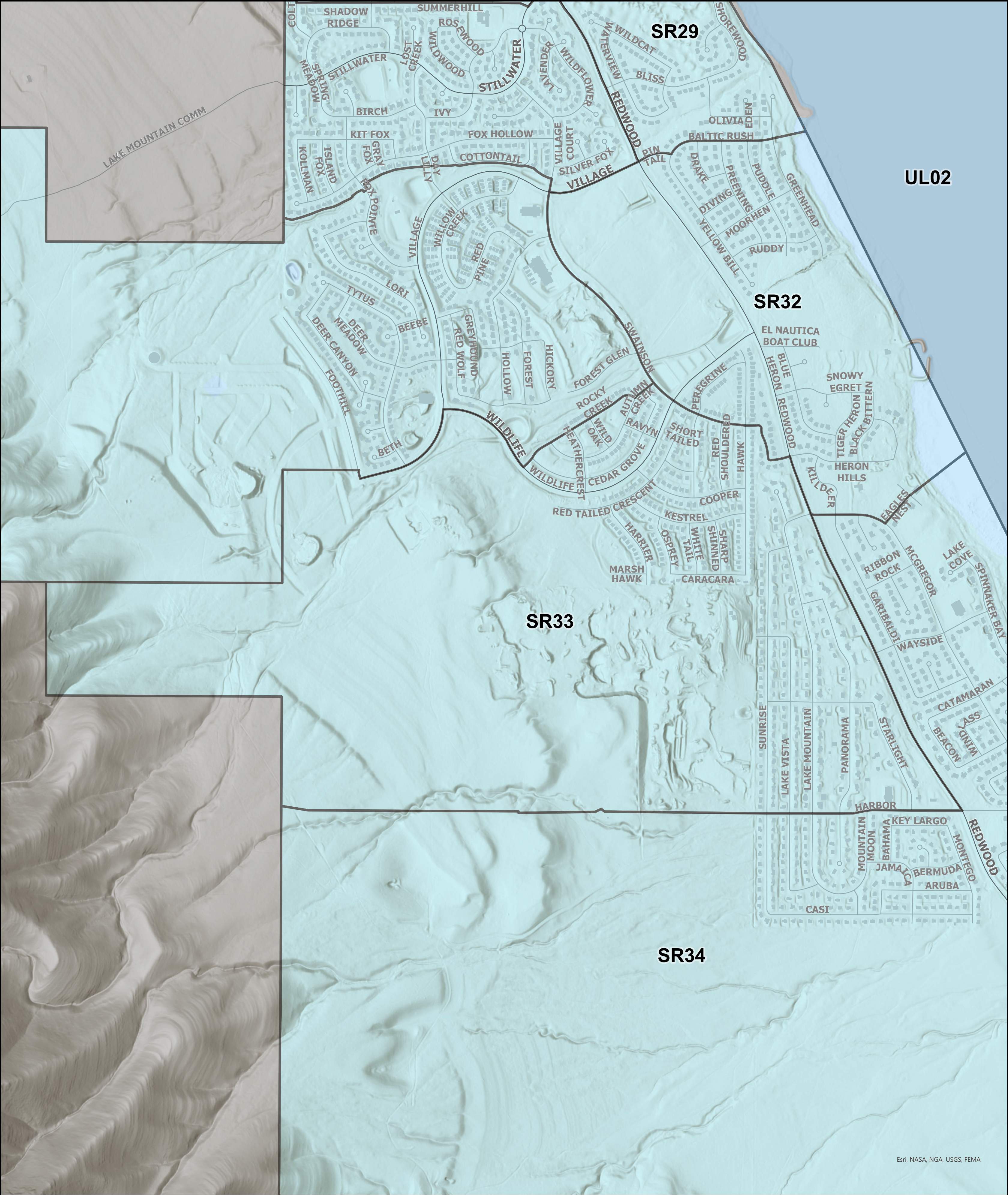
### Legend

Railroads

Building Outlines  
Waterbodies

Precincts\_DF  
Precincts\_DF

0 0.23 0.45 0.9 Miles






**Precinct: 25SR34**

Map is copyrighted by Utah County which makes no warranty for its accuracy.



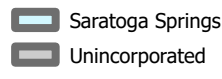
Utah County Elections  
100 East Center Street  
Provo, UT 84606  
(801) 851-8128

Created April 2025



### Legend


CITY




## Roads



 Building Outlines

 Waterbodies

Precincts\_DF  
Precincts\_DF

**SR32**  
EL NAUTICA  
BOAT CLUB

**SR33**

# UL02

**SR34**

SP 68

# UL01

Esri, NASA, NGA, USGS, FEMA