





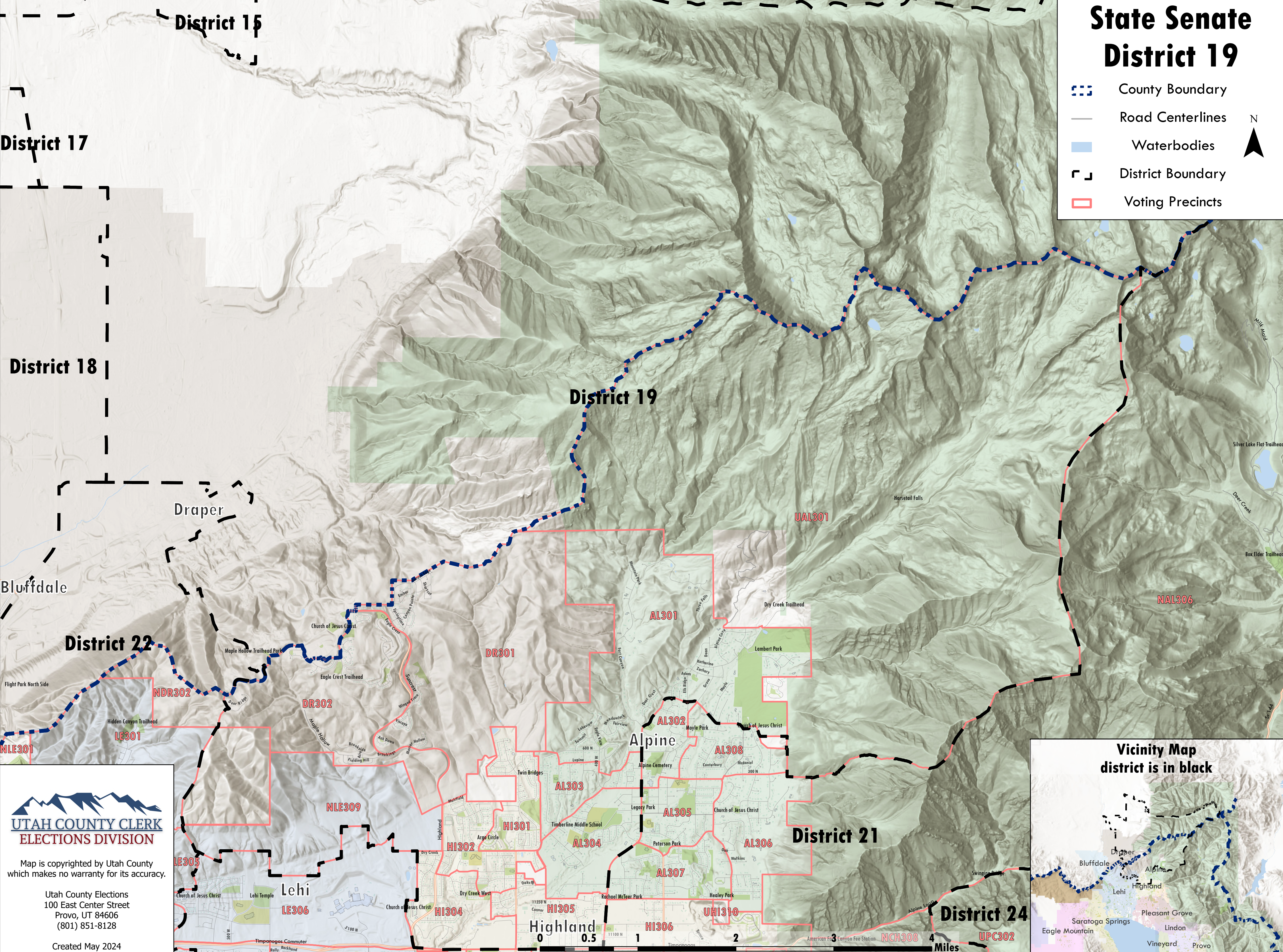


# State Senate District 19

-  County Boundary
-  Road Centerlines
-  Waterbodies
-  District Boundary
-  Voting Precincts



**UTAH COUNTY CLERK**  
ELECTIONS DIVISION

Map is copyrighted by Utah County which makes no warranty for its accuracy.

Utah County Elections  
100 East Center Street  
Provo, UT 84606  
(801) 851-8128

Created May 2024

